

REPUBLIC OF THE PHILIPPINES

DEPARTMENT OF AGRICULTURE


BUREAU OF SOILS AND WATER MANAGEMENT

Elliptical Road Cor. Visayas Ave., Diliman, Quezon City

SOIL FERTILITY MAP

(Key Rice Areas)

CITY OF ZAMBOANGA



SCALE 1:190,000

0

2

4

6

8

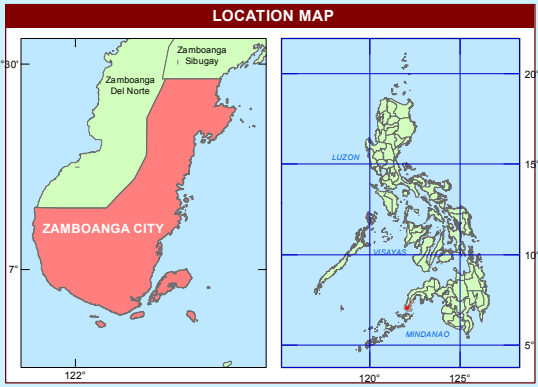
10







Kilometers

Projection : Transverse Mercator












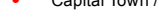
Datum : PRS 1992

DISCLAIMER : All political boundaries are not authoritative



| LEGEND | | | |
|---|-----------------|-------|--------|
| MAPPING UNIT | DESCRIPTION | AREA | |
| | | ha | % |
|  | Low | 300 | 7.95 |
|  | Moderately Low | 51 | 1.35 |
|  | Moderately High | 3,360 | 89.08 |
|  | High | 61 | 1.62 |
| TOTAL | | 3,772 | 100.00 |
| <div><div></div><div></div></div> | | | |

Area estimated based on actual field survey, other information from DA-RFO's, MA's NA Service Area, NAMRIA Land Cover (2010) and BSWM Land Use System Map.

| CONVENTIONAL SIGNS | | |
|--|--|---|
| ROADS | BOUNDARY | HYDROLOGY |
|  Expressway |  Regional |  Rivers / Lake |
|  Trunk line |  Provincial |  Shoreline |
|  Primary |  Municipal | PLACES |
|  Secondary | |  Capital City / City |
|  Tertiary | |  Capital Town / Town |

MISCELLANEOUS INFORMATION

SOURCES OF INFORMATION: Topographic information taken from NAMRIA Topographic Map at a scale of 1:50,000. Elevation data taken from SRTM 1 arc-second global dataset (2015). Bathymetry information taken from British Oceanographic Centre Fertility data gathered through the Soil Health Assessment-National Soil Sampling and Testing Project Phase II led by the Bureau of Soils and Water Management in partnership with the DA-Regional Field Offices (RFOs) and Local Government Units (LGUs).

Users noting errors or omissions in this publication are requested to inform the BSWM, SRDC Bldg., Elliptical Rd., cor. Visayas Avenue, Diliman, Quezon City, Philippines or visit the BSWM website (<http://www.bswm.da.gov.ph>).

Copyright © 2017. All rights reserved to the Bureau of Soils and Water Management. No part of this publication may be reproduced, stored in a retrieval system or published without written consent from the BSWM.

Prepared and produced by the GEOMATICS AND SOIL INFORMATION TECHNOLOGY DIVISION, BSWM.