
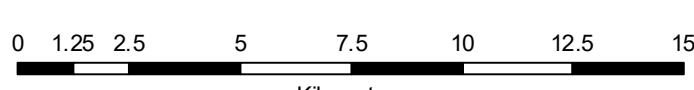










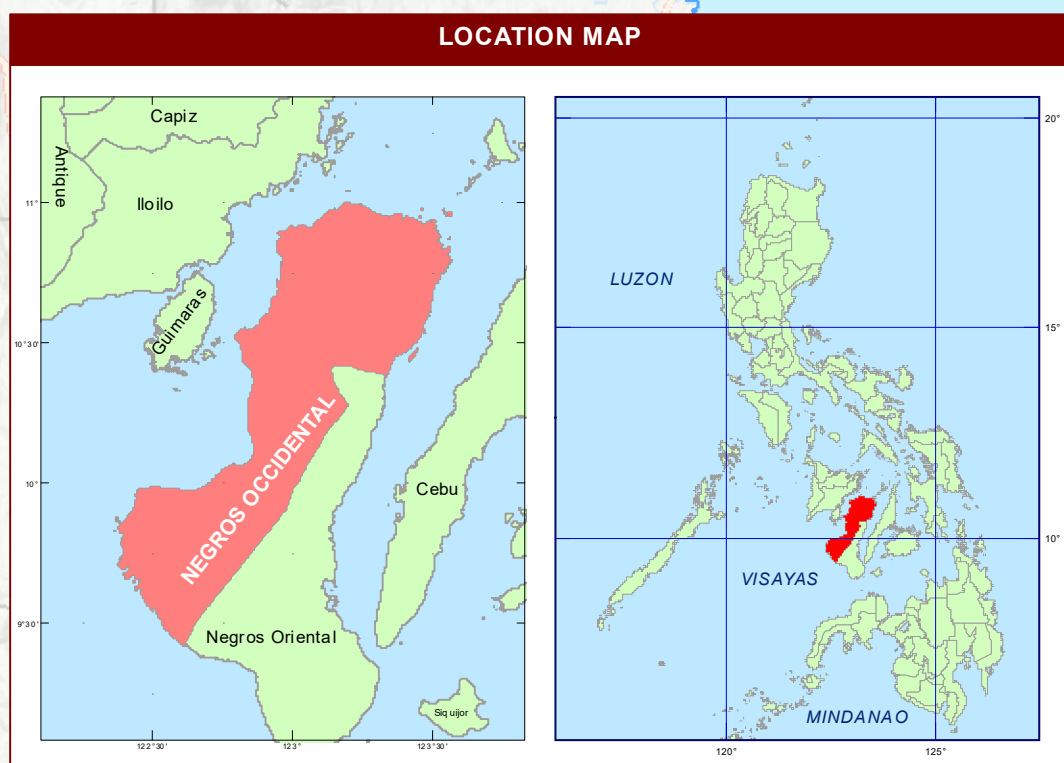















REPUBLIC OF THE PHILIPPINES  
DEPARTMENT OF AGRICULTURE  
**BUREAU OF SOILS AND  
WATER MANAGEMENT**  
Elliptical Road, cor. Visayas Ave., Diliman, Quezon City

**NUTRIENT STATUS MAP : POTASSIUM**  
( Key Rice Areas )  
**PROVINCE OF NEGROS OCCIDENTAL**  
  
**SCALE 1 : 170 , 000**  
  
Projection : Transverse Mercator  
Datum : Luzon 1911  
DISCLAIMER : All political boundaries are not authoritative

LEGEND			
MAPPING UNIT	DESCRIPTION	EXTRACTABLE POTASSIUM ( K )	
		( Cold H <sub>2</sub> SO <sub>4</sub> )	( Hot H <sub>2</sub> SO <sub>4</sub> )
	Low	0-15	0-25
	Moderately Low	15.1-30	25.1-50
		937	1,369
	Moderately High	30.1-50	50.1-75
		1,625	1,850
	High	50.1-75	75.1-100
		35,819	3,382
		1,985	5.24
TOTAL		64,562	100.00
	Paddy Irrigated	 Paddy Non Irrigated	

Area estimated based on actual field survey, other information from DA-RFO's, MA's, NIA Service Area, NAMRIA Land Cover (2010) and BSWM Land Use System Map



CONVENTIONAL SIGNS		
<b>ROADS</b>	<b>BOUNDARY</b>	<b>HYDROLOGY</b>
 Expressway	 Regional	 Rivers / Lake
 Trunk line	 Provincial	 Shoreline
 Primary	 District	<b>PLACES</b>
 Secondary	 Municipal	 Capital City / City
 Tertiary		 Capital Town / Town

**MISCELLANEOUS INFORMATION**

**SOURCES OF INFORMATION :** Topographic information taken from NAMRIA Topographic Map at a scale of 1:50,000. Elevation data taken from SRTM 1 arc-second global dataset (2011). Bathymetry information taken from British Oceanographic Centre. Fertility data gathered through the Bureau of Soils and Water Management (BSWM) National Sampling and Testing for Fertility and Crop Suitability Assessment Project led by the Soils Survey Division (SSD) in 2016.

Users noting errors or omissions in this publication are requested to inform the BSWM SRDC Bldg, Elliptical Rd. cor. Visayas Avenue Diliman, Quezon City, Philippines or via the BSWM website ([www.bswm.davao.gov.ph](http://www.bswm.davao.gov.ph)).

Copyright © 2016. All rights reserved to the Bureau of Soils and Water Management. No part of this publication may be reproduced, stored in a retrieval system or published without written consent from the BSWM.

Prepared and produced by the **GEOMATICS AND SOIL INFORMATION TECHNOLOGY DIVISION, BSWM.**