LAND SUITABILITY MAP

ARABICA COFFEE

LAND RESOURCES EVALUATION AND SUITABILITY ASSESSMENT OF STRATEGIC PRODUCTION AREAS

PROVINCE OF MAGUINDANAO



REPUBLIC OF THE PHILIPPINES
DEPARTMENT OF AGRICULTURE
BUREAU OF SOILS AND WATER MANAGEMENT
SRDC Bldg., Elliptical Road Cor. Visayas Avenue, Diliman, Quezon City 1101
Tel/Fax No. : (+632) 332-9534 E-mail : *bswmclientcenter@yahoo.com*

MAP INDEX

LAND RESOURCES EVALUATION AND SUITABILITY ASSESSMENT OF STRATEGIC PRODUCTION AREAS

PROVINCE OF MAGUINDANAO

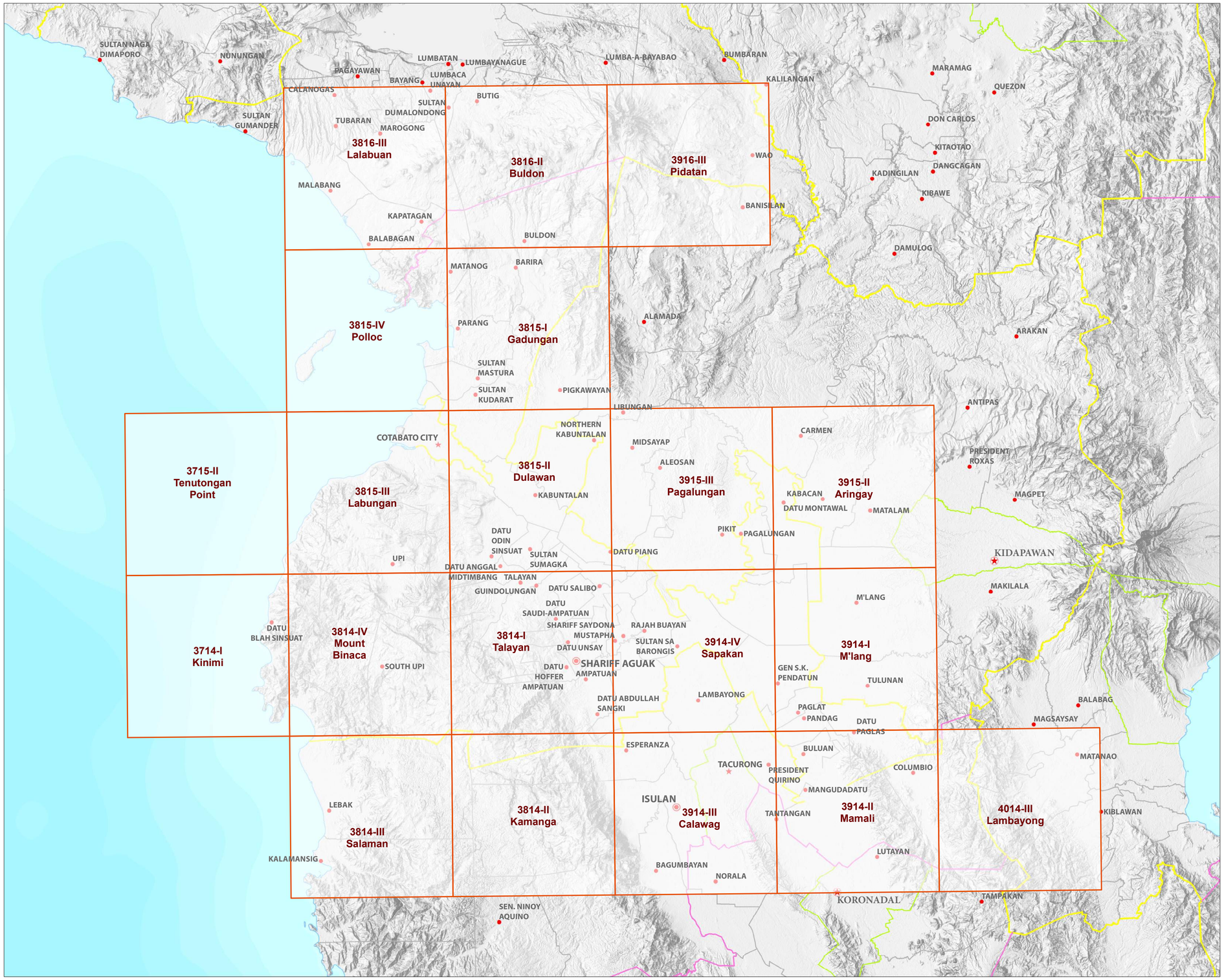

LEGEND

Places

- Capital City
- City
- Capital Town
- Town

Administrative Boundary

- Regional
- Provincial
- City
- Municipal

Map Index

- Index grid

Topographic Relief

Bathymetry

LOCATION MAP

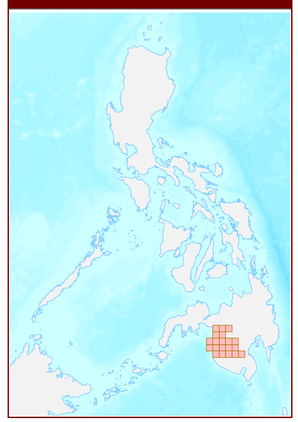

MISCELLANEOUS INFORMATION

Land suitabilityinformation produced by the Bureau of Soils and Water Management (BSWM) through the **Land Resources Evaluation and Suitability Assessment of Strategic Production Areas for Major Commodities Project** duly supported by the Philippine Council on Agriculture and Fisheries (PCAF) and funded by the Bureau of Agricultural Research (BAR).

Map produced by the Geomatics and Soil Information Technology Division, Bureau of Soils and Water Management (BSWM).

Users noting errors or omissions in this publication are requested to inform the Bureau of Soils and Water Management.

Unless otherwise noted, copyright and any other intellectual property rights is owned by the Philippine Government.

REPUBLIC OF THE PHILIPPINES
DEPARTMENT OF AGRICULTURE
BUREAU OF SOILS AND WATER MANAGEMENT
SRDC Bldg., Elliptical Road Cor. Visayas Avenue,
Diliman, Quezon City 1101 Philippines
Tel/Fax No.: (+632) 332-9534 E-mail : bswmclientcenter@yahoo.com

LAND SUITABILITY MAP FOR ARABICA COFFEE

LAND RESOURCES EVALUATION AND SUITABILITY ASSESSMENT OF STRATEGIC PRODUCTION AREAS

PROVINCE OF MAGUINDANAO, ARMM

EXTENT OF SUITABILITY FOR ARABICA COFFEE PRODUCTION BY MUNICIPALITY

MUNICIPALITY	EXISTING COFFEE (Ha)			TOTAL EXISTING AREA (Ha)	EXPANSION AREA (Ha)						CONFLICT RESOLUTION (Ha)						TOTAL POTENTIAL EXPANSION AREA (Ha)
					Coconut		Shrubland, unmanaged*		Grassland, unmanaged*		Corn		Paddy rice, non-irrigated		Other crops		
	S1	S2	S3		S1	S2	S1	S2	S1	S2	S1	S2	S1	S2	S1	S2	
AMPATUAN	-	-	-	-	-	-	-	-	-	-	-	-	-	-	-	-	0
BARIRA	-	-	-	-	-	925	-	177	-	-	-	408	-	-	-	-	1,510
BULDON	-	-	-	-	-	250	-	17	5	99	-	-	-	-	-	-	370
BULUAN	-	-	-	-	-	-	-	-	-	-	-	-	-	-	-	-	0
DATU ABDULLAH SANGKI	-	-	-	-	-	-	-	-	-	-	-	-	-	-	-	-	0
DATU ANGGAL MIDTIMBANG	-	-	-	-	-	-	-	-	-	-	-	-	-	-	-	-	0
DATU BLAH T. SINSUAT	-	-	-	-	-	-	-	-	-	18	-	-	-	-	-	-	18
DATU HOFFER AMPATUAN	-	-	-	-	-	-	-	-	-	-	-	-	-	-	-	-	0
DATU ODIN SINSUAT	-	-	-	-	-	-	-	-	-	8	-	-	-	-	-	-	8
DATU PAGLAS	-	-	-	-	-	-	-	-	-	-	-	-	-	-	-	-	0
DATU PIANG	-	-	-	-	-	-	-	-	-	-	-	-	-	-	-	-	0
DATU SALIBO	-	-	-	-	-	-	-	-	-	-	-	-	-	-	-	-	0
DATU SAUDI-AMPATUAN	-	-	-	-	-	-	-	-	-	-	-	-	-	-	-	-	0
DATU UNSAY	-	-	-	-	-	-	-	-	-	-	-	-	-	-	-	-	0
GEN. S.K. PENDATUN	-	-	-	-	-	-	-	-	-	-	-	-	-	-	-	-	0
GUINDULUNGAN	-	-	-	-	-	-	-	-	-	-	-	-	-	-	-	-	0
KABUNTALAN	-	-	-	-	-	-	-	-	-	-	-	-	-	-	-	-	0
MAMASAPANO	-	-	-	-	-	-	-	-	-	-	-	-	-	-	-	-	0
MANGUDADATU	-	-	-	-	-	-	-	-	-	-	-	-	-	-	-	-	0
MATANOG	-	-	-	-	-	1,193	-	82	-	-	-	688	-	-	-	-	1,964
NORTHERN KABUNTALAN	-	-	-	-	-	-	-	-	-	-	-	-	-	-	-	-	0
PAGAGAWAN	-	-	-	-	-	-	-	-	-	-	-	-	-	-	-	-	0
PAGALUNGAN	-	-	-	-	-	-	-	-	-	-	-	-	-	-	-	-	0
PAGLAT	-	-	-	-	-	-	-	-	-	-	-	-	-	-	-	-	0
PANDAG	-	-	-	-	-	-	-	-	-	-	-	-	-	-	-	-	0
PARANG	-	-	-	-	-	-	-	-	-	-	-	-	-	-	-	-	0
RAJAH BUAYAN	-	-	-	-	-	-	-	-	-	-	-	-	-	-	-	-	0
SHARIFF AGUAK	-	-	-	-	-	-	-	-	-	-	-	-	-	-	-	-	0
SHARIFF SAYDONA MUSTAPHA	-	-	-	-	-	-	-	-	-	-	-	-	-	-	-	-	0
SOUTH UPI	-	-	-	-	-	591	-	57	-	344	-	2,559	-	-	-	-	3,552
SULTAN KUDARAT	-	-	-	-	-	-	-	-	-	-	-	-	-	-	-	-	0
SULTAN MASTURA	-	-	-	-	-	-	-	-	-	-	-	-	-	-	-	-	0
SULTAN SA BARONGIS	-	-	-	-	-	-	-	-	-	-	-	-	-	-	-	-	0
TALAYAN	-	-	-	-	-	-	-	3	-	14	-	297	-	-	-	-	315
TALITAY	-	-	-	-	-	-	-	-	-	-	-	-	-	-	-	-	0
UPI	-	-	-	-	-	1,660	-	13	-	1,696	-	3,919	-	-	-	-	7,288
Total Area (Ha)	-	-	-	-	-	4,619	-	349	5	2,179	-	7,873	-	-	-	-	**15,024**

Note: Delivery of arabica coffee planting materials must be started on the onset of rainy season.
**establishment of shade trees prior to planting of arabica coffee.*

SUITABILITY CLASSES:

Highly Suitable (S1)
Land having no significant limitation to sustained application of a given use, or only minor limitations that will not significantly reduce productivity or benefits and will not raise inputs above an acceptable level.

Moderately Suitable (S2)
Land having limitation which in aggregate are moderately severe for sustained application of a given use; the limitation will reduce productivity or benefits and increase required inputs to the extent that the overall advantage to be gained from the use, although still attractive, will be appreciably inferior to that expected on class S1 land.

Marginally Suitable (S3)
Land having limitations which in aggregate are severe for sustained application of a given use and will so reduce productivity or benefits, or increase required inputs, that this expenditure will be only marginally justified.

Not Suitable / Not Relevant
Land having limitations which may be surmountable in time but which cannot be corrected with existing knowledge at currently acceptable cost; the limitations are so severe as to preclude successful sustained use of the land in the given manner. Existing forest, shrubland greater than 18% slope, irrigated paddy rice and miscellaneous land types such as built up areas, roads, etc are considered as not relevant.

CLIMATE TYPE

TYPE I : Two pronouced season, dry from November to April and wet during the rest of the year. Maximum rain period is from June to September

TYPE II : No dry season with a very pronounced maximum rain period from December to February. There is not a single dry month. Maximum monthly rainfall occurs during the period from March to May.

TYPE III : No very pronounced maximum rain period, with a dry season lasting only from one to three months, either during the period from December to February or from March to May. This type resembles Type I since it has a short dry season.

TYPE IV : Rainfall is more or less evenly distributed throughout the year. This type resembles Type II since it has no dry season.

Western part of Maguindanao is classified as climate Type IV and Eastern part is Type III.

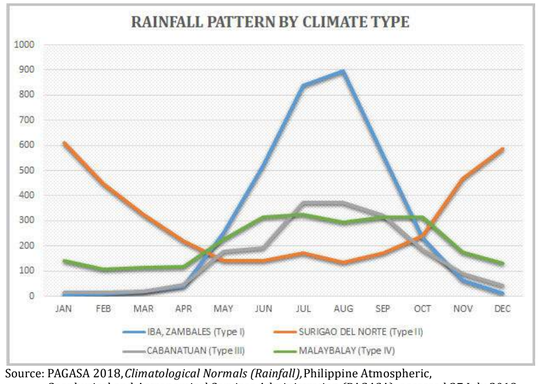

Source: PAGASA 2018, *Climatological Normals (Rainfall)*, Philippine Atmospheric, Geophysical and Astronomical Services Administration (PAGASA), accessed 27 July 2018, <https://www1.pagasa.dost.gov.ph/index.php/climate/climatological-normals>.

AGRONOMIC REQUIREMENT OF ARABICA COFFEE PRODUCTION

LAND UTILIZATION TYPE	SUITABILITY RATING	SLOPE (%)	SOIL DEPTH (cm)	SOIL TEXTURE	SOIL DRAINAGE	SOIL REACTION (pH)	INHERENT FERTILITY	FLOODING CLASS	EROSION CLASS	ROCK OUTCROPS	ELEVATION (masl)	ANNUAL RAINFALL (mm)	CLIMATIC TYPE
Coffee (Arabica)	S1	<8	>100	CL, SiCL, SCL, SC, SiC, C, HC	WD,MWD	5.6 -7.2	high	none-slight	none-slight	none-few	1000-2000	2001-4500	I, III, IV
	S2	8 - 30	30 - 100	FSL, L, SiL	SPD,PD	5.1 - 5.5 7.3 - 7.8	medium	moderate	moderate	common	500-1000 2000-2500	1000-2000	I, II
	S3	>30	<30	S, LS, CSL, SL	VPD,ED	<5.0 - > 7.9	low	severe	severe	many	<500 >2500	<1000 >4500	

SLOPE (%)
0 - 3 - level to gently sloping
3 - 8 - gently sloping to undulating
8 - 18 - undulating to rolling
18 - 30 - rolling to moderately steep
30 - 50 - steep
> 50 - very steep

SOIL DRAINAGE
ED - excessively drained
WD - well drained
MWD - moderately well drained
SPD - somewhat poorly drained
PD - poorly drained
VPD - very poorly drained

SOIL REACTION (pH)
< 4.5 - extremely acid
4.5 - 5.0 - very strongly acid
5.1 - 5.5 - strongly acid
5.6 - 6.0 - medium acid
6.1 - 6.5 - slightly acid
6.6 - 7.2 - neutral
7.3 - 7.8 - mildly alkaline
7.9 - 8.4 - moderately alkaline
> 8.5 - strongly alkaline

SOIL TEXTURE
Coarse
S - sand
LS - loamy sand
CSL - coarse sandy loam
SL - sandy loam
Medium
FSL - fine sandy loam
L - loam
SiL - silt loam
CL - clay loam
SiCL - silty clay loam
SCL - sandy clay loam
Fine
SC - sandy clay
SiC - silty clay
C - clay
HC - heavy clay

SOIL DEPTH (cm)
0 - 30 - very shallow
30 - 50 - shallow
50 - 100 - moderately deep
> 100 - deep to very deep

SURFACE IMPEDIMENT
ROCK OUTCROPS
< 10% - none - few
10 - 30% - common
> 30% - many

CODE	LANDUSE
2	Paddy rice, non-irrigated
4	Corn
116	Coconut
126	Grassland, unmanaged
134	Shrubs, unmanaged
144	Falcata

LAND LIMITATIONS DESCRIPTION AND COMBINATIONS

ELEVATION
El2 - 500 - 1000m or 2000 - 2500m
El3 - < 500m or > 2500m

SLOPE/TOPOGRAPHY
T2 - Undulating to moderately steep
T3 - Steep to very steep

SOIL DRAINAGE
D2 - Somewhat poorly drained to poorly drained
D3 - Very poorly drained or excessively drained

SOIL TEXTURE
Tc - Coarse texture

SOIL DEPTH
Sh2 - Shallow to moderately deep (30 - 100cm)
Sh3 - Very shallow (< 30cm)

ROCK OUTCROPS
Rc2 - Common
Rc3 - Many

SOIL EROSION
E2 - Moderate erosion
E3 - Severe erosion

FLOODING
F2 - Moderate seasonal flooding
F3 - Severe seasonal flooding

CODE	LIMITATION	CODE	LIMITATION	CODE	LIMITATION	CODE	LIMITATION	CODE	LIMITATION	CODE	LIMITATION
1	El2	*11*	T2-E3	*21*	T2-El3-E2-Sh2-Rc2	*31*	T3-E3-Sh3-Rc2	*41*	T3-El3-E3-Sh3-Rc2	*51*	T3-El3-E3-Sh3-Rc3
2	El2-E2-Sh2-Rc3	*12*	T2-E3-Sh2-Rc2	*22*	T2-El3-E3	*32*	T3-E3-Sh3-Rc3	*42*	T3-El3-E3-Sh3-Rc3	*52*	T3-El4
3	El2-Sh2-Rc2	*13*	T2-E3-Sh2-Rc3	*23*	T2-El3-E3-Rc2	*33*	T3-El2	*43*	T3-El3-F3-D2		
4	El3	*14*	T2-El2	*24*	T2-El3-E3-Rc3	*34*	T3-El2-E3	*44*	T3-E3-Sh3-Rc3		
5	El3-F2-D2	*15*	T2-El2-E3	*25*	T2-El3-E3-Sh2-Rc2	*35*	T3-El2-E3-Sh3-Rc2	*45*	T3-El2		
6	El3-F2-Tc	*16*	T2-El2-E3-Sh2-Rc2	*26*	T2-El3-E3-Sh2-Rc3	*36*	T3-El2-E3-Sh3-Rc3	*46*	T3-El2-E3		
7	El3-F3-D2	*17*	T2-El2-E3-Sh2-Rc3	*27*	T2-El3-F2-D2	*37*	T3-El3	*47*	T3-El2-E3-Sh3-Rc3		
8	El3-Sh2	*18*	T2-El2-Sh2-Rc2	*28*	T2-El3-F3-D2	*38*	T3-El3-E3	*48*	T3-El3		
9	El3-Sh2-Rc2	*19*	T2-El2-Sh2-Rc3	*29*	T2-Sh2-Rc2	*39*	T3-El3-E3-Rc2	*49*	T3-El3-E3		
10	Sh2-Rc2	*20*	T2-El3	*30*	T2-Sh2-Rc3	*40*	T3-El3-E3-Sh2-Rc3	*50*	T3-El3-E3-Rc3		

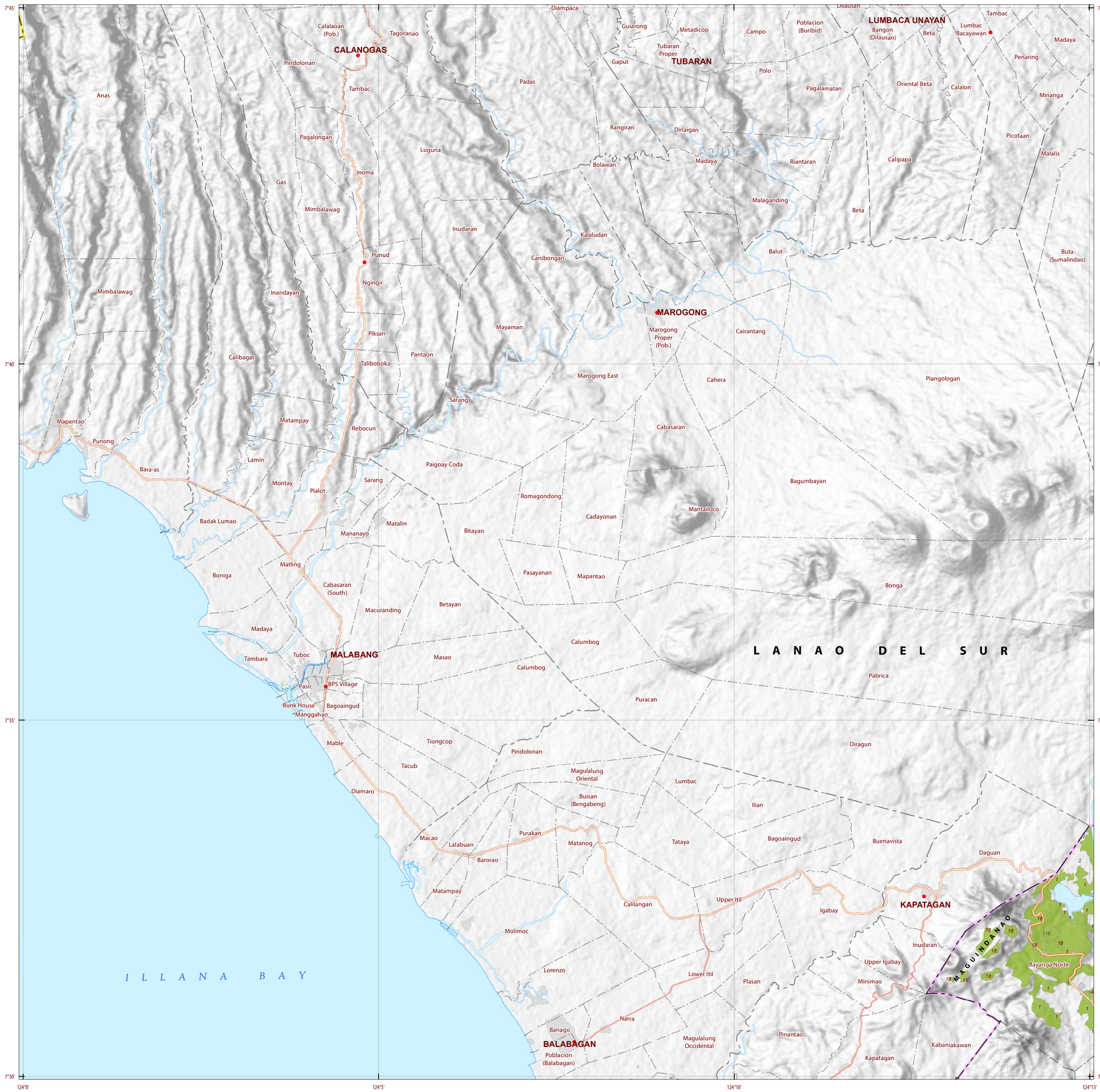

LAND SUITABILITY MAP ARABICA COFFEE

LAND RESOURCES EVALUATION AND SUITABILITY ASSESSMENT OF STRATEGIC PRODUCTION AREAS

N
W E
S

SCALE 1 : 50 000

0 0.5 1 2 3 4 5
Kilometers
0 0.5 1 2 3
Miles

Universal Transverse Mercator Zone 51 N. PRS 1992 Datum
DISCLAIMER : All political boundaries are not authoritative.

LEGEND

SUITABILITY CLASSES

- S1 — **Highly Suitable** - Land having no significant limitations to sustained application of a given use, or only minor limitations that will not significantly reduce productivity or benefits and will not raise inputs above an acceptable level.
- S2 — **Moderately Suitable** - Land having limitations which in aggregate are moderately severe for sustained application of a given use; the limitations will reduce productivity or benefits and increase required inputs to the extent that the overall advantage to be gained from the use, although still attractive, will be appreciably inferior to that expected on class S1 land.
- S3 — **Marginally Suitable** - Land having limitations which in aggregate are severe for sustained application of a given use and will so reduce productivity or benefits, or increase required inputs, that this expenditure will be only marginally justified.
- **Not Suitable/ Not Relevant**

OTHER SIGNS

- NGP Areas
- Cacao
- Land limitation
- Land use

CONVENTIONAL SIGNS

ROADS
- Expressway
- Trunk line
- Primary
- Secondary
- Tertiary

BOUNDARY
- Region
- Province
- District
- Municipality
- Barangay

HYDROLOGY
- Sea / Shoreline
- Lakes / Rivers

PLACES
- Capital City / City
- Capital Town / Town

LAND USE
- Built-up
- Fishpond
- Mangrove

ADJOINING SHEETS

3816-III

INDEX MAP

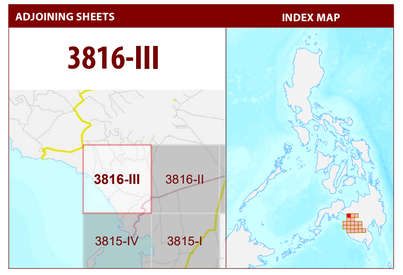

MISCELLANEOUS INFORMATION

SOURCES OF INFORMATION : Topographic information taken from NAMRIA Topographic Map at 1:50,000 scale. Land resources information from the Agricultural Land Management and Evaluation Division (ALMED), Soils Survey Division (SSD) and Laboratory Services Division (LSD) of BSWM. Rice areas obtained from the Land Use System (FAO, 2015) and Philippine Rice Information System (PRISM) (IRRI, 2015). Data analysis and compilation through the **Land Resources Evaluation and Suitability Assessment of Strategic Production Areas for Major Commodities Project** implemented by BSWM (2017).

Project Leader : BERNARDO B. PASCUA
GIS and Cartography : IRVIN K. SAMALCA

Funding Agency : Department of Agriculture - Bureau of Agricultural Research (DA-BAR)
Collaborating Agencies : Philippine Council on Agriculture and Fisheries (PCAF)
: Department of Agriculture and Fisheries - ARMM, Department of Agriculture Regional Field Office of Region IX, X, XI, XII and XIII (Caraga)
: Local Government Unit (LGU) of covered provinces and municipalities

Map produced by the Geomatics and Soil Information Technology Division, Bureau of Soils and Water Management (BSWM).
Users noting errors or omissions in this publication are requested to inform the Bureau of Soils and Water Management.

This publication is licensed under a Creative Commons Attribution 4.0 International License. Unless otherwise noted, copyright and any other intellectual property rights, in this publication is owned by the Philippine Government. This publication should be attributed as :
BSWM, 2019. *Land Suitability Map Series for Arabica Coffee of the PROVINCE OF MAGUINDANAO (50,000 Scale)* . CC BY NC SA 4.0.

REPUBLIC OF THE PHILIPPINES
DEPARTMENT OF AGRICULTURE
BUREAU OF SOILS AND WATER MANAGEMENT
SRDC Bldg., Elliptical Road Cor. Visayas Avenue, Diliman, Quezon City 1101
Tel/Fax No. : (+632) 332-9534 E-mail : *bswmclientcenter@yahoo.com*

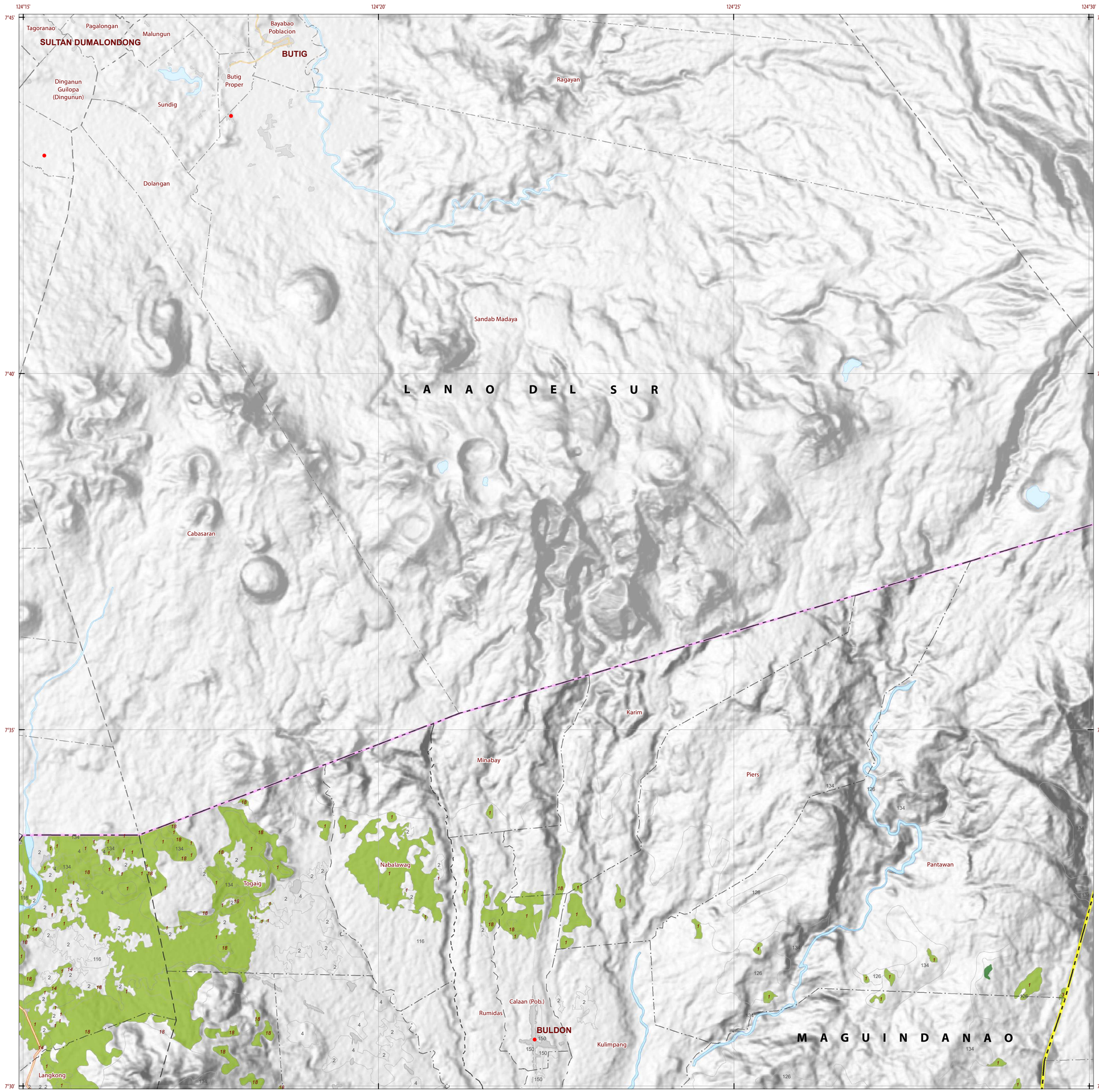







LAND SUITABILITY MAP ARABICA COFFEE

LAND RESOURCES EVALUATION AND SUITABILITY ASSESSMENT OF STRATEGIC PRODUCTION AREAS



SCALE 1 : 50 000

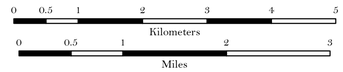

Universal Transverse Mercator Zone 51 N. PRS 1992 Datum
DISCLAIMER : All political boundaries are not authoritative.

LEGEND

SUITABILITY CLASSES

- S1 — **Highly Suitable** - Land having no significant limitations to sustained application of a given use, or only minor limitations that will not significantly reduce productivity or benefits and will not raise inputs above an acceptable level.
- S2 — **Moderately Suitable** - Land having limitations which in aggregate are moderately severe for sustained application of a given use; the limitations will reduce productivity or benefits and increase required inputs to the extent that the overall advantage to be gained from the use, although still attractive, will be appreciably inferior to that expected on class S1 land.
- S3 — **Marginally Suitable** - Land having limitations which in aggregate are severe for sustained application of a given use and will so reduce productivity or benefits, or increase required inputs, that this expenditure will be only marginally justified.
- **Not Suitable/ Not Relevant**

OTHER SIGNS

- NGP Areas
- Cacao
- 1 — Land limitation
- 116 — Land use

CONVENTIONAL SIGNS

ROADS
- Expressway
- Trunk line
- Primary
- Secondary
- Tertiary

BOUNDARY
- Region
- Province
- District
- Municipality
- Barangay

HYDROLOGY
- Sea / Shoreline
- Lakes / Rivers

PLACES
- Capital City / City
- Capital Town / Town

LAND USE
- Built-up
- Fishpond
- Mangrove

ADJOINING SHEETS

3816-II

INDEX MAP

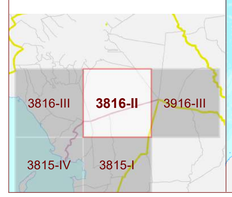



MISCELLANEOUS INFORMATION

SOURCES OF INFORMATION : Topographic information taken from NAMRIA Topographic Map at 1:50,000 scale. Land resources information from the Agricultural Land Management and Evaluation Division (ALMED), Soils Survey Division (SSD) and Laboratory Services Division (LSD) of BSWM. Rice areas obtained from the Land Use System (FAO, 2015) and Philippine Rice Information System (PRISM) (IRRI, 2015). Data analysis and compilation through the **Land Resources Evaluation and Suitability Assessment of Strategic Production Areas for Major Commodities Project** implemented by BSWM (2017).

Project Leader : BERNARDO B. PASCUA
GIS and Cartography : IRVIN K. SAMALCA

Funding Agency : Department of Agriculture - Bureau of Agricultural Research (DA-BAR)
Collaborating Agencies : Philippine Council on Agriculture and Fisheries (PCAF)
: Department of Agriculture and Fisheries - ARMM, Department of Agriculture Regional Field Office of Region IX, X, XI, XII and XIII (Caraga)
: Local Government Unit (LGU) of covered provinces and municipalities

Map produced by the Geomatics and Soil Information Technology Division, Bureau of Soils and Water Management (BSWM).
Users noting errors or omissions in this publication are requested to inform the Bureau of Soils and Water Management.

This publication is licensed under a Creative Commons Attribution 4.0 International License. Unless otherwise noted, copyright and any other intellectual property rights, in this publication is owned by the Philippine Government. This publication should be attributed as :

BSWM, 2019. *Land Suitability Map Series for Arabica Coffee of the PROVINCE OF MAGUINDANAO (50,000 Scale)* . CC BY NC SA 4.0.

REPUBLIC OF THE PHILIPPINES
DEPARTMENT OF AGRICULTURE
BUREAU OF SOILS AND WATER MANAGEMENT
SRDC Bldg., Elliptical Road Cor. Visayas Avenue, Diliman, Quezon City 1101
Tel/Fax No. : (+632) 332-9534 E-mail : *bswmclientcenter@yahoo.com*

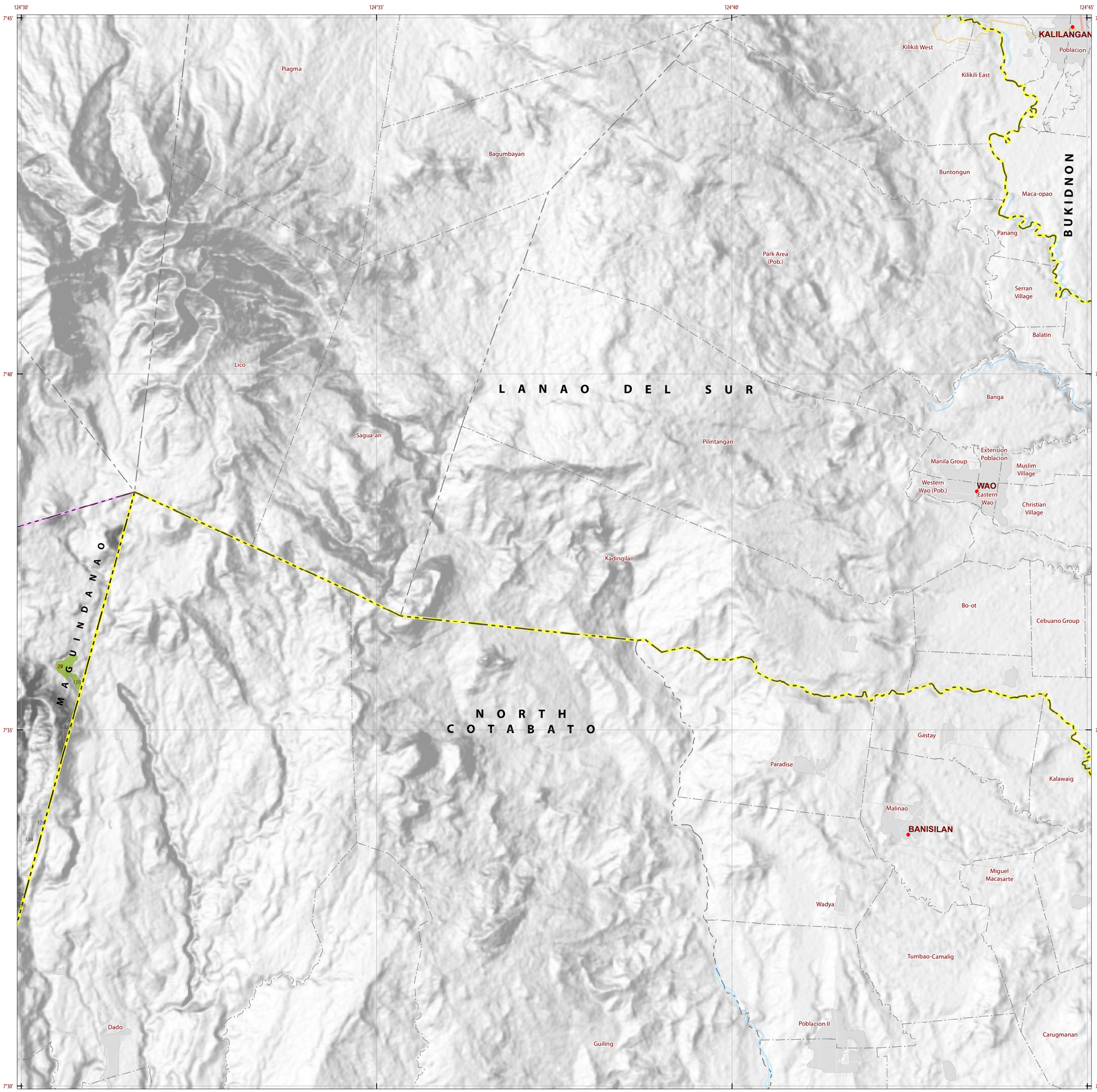

LAND SUITABILITY MAP ARABICA COFFEE

LAND RESOURCES EVALUATION AND SUITABILITY ASSESSMENT OF STRATEGIC PRODUCTION AREAS

N
W E
S

SCALE 1 : 50 000

0 0.5 1 2 3 4 5
Kilometers
0 0.5 1 2 3
Miles

Universal Transverse Mercator Zone 51 N. PRS 1992 Datum
DISCLAIMER : All political boundaries are not authoritative.

LEGEND

SUITABILITY CLASSES

- S1 — **Highly Suitable** - Land having no significant limitations to sustained application of a given use, or only minor limitations that will not significantly reduce productivity or benefits and will not raise inputs above an acceptable level.
- S2 — **Moderately Suitable** - Land having limitations which in aggregate are moderately severe for sustained application of a given use; the limitations will reduce productivity or benefits and increase required inputs to the extent that the overall advantage to be gained from the use, although still attractive, will be appreciably inferior to that expected on class S1 land.
- S3 — **Marginally Suitable** - Land having limitations which in aggregate are severe for sustained application of a given use and will so reduce productivity or benefits, or increase required inputs, that this expenditure will be only marginally justified.
- **Not Suitable/ Not Relevant**

OTHER SIGNS

- NGP Areas
- Cacao
- 1 / 116 — Land limitation / Land use

CONVENTIONAL SIGNS

ROADS
- Expressway
- Trunk line
- Primary
- Secondary
- Tertiary

BOUNDARY
- Region
- Province
- District
- Municipality
- Barangay

HYDROLOGY
- Sea / Shoreline
- Lakes / Rivers

PLACES
- Capital City / City
- Capital Town / Town

LAND USE
- Built-up
- Fishpond
- Mangrove

ADJOINING SHEETS

3916-III

3816-II
3916-III
3815-I

INDEX MAP

MISCELLANEOUS INFORMATION

SOURCES OF INFORMATION : Topographic information taken from NAMRIA Topographic Map at 1:50,000 scale. Land resources information from the Agricultural Land Management and Evaluation Division (ALMED), Soils Survey Division (SSD) and Laboratory Services Division (LSD) of BSWM. Rice areas obtained from the Land Use System (FAO, 2015) and Philippine Rice Information System (PRISM) (IRRI, 2015). Data analysis and compilation through the **Land Resources Evaluation and Suitability Assessment of Strategic Production Areas for Major Commodities Project** implemented by BSWM (2017).

Project Leader : BERNARDO B. PASCUA
GIS and Cartography : IRVIN K. SAMALCA

Funding Agency : Department of Agriculture - Bureau of Agricultural Research (DA-BAR)
Collaborating Agencies : Philippine Council on Agriculture and Fisheries (PCAF)
: Department of Agriculture and Fisheries - ARMM, Department of Agriculture Regional Field Office of Region IX, X, XI, XII and XIII (Caraga)
: Local Government Unit (LGU) of covered provinces and municipalities

Map produced by the Geomatics and Soil Information Technology Division, Bureau of Soils and Water Management (BSWM).
Users noting errors or omissions in this publication are requested to inform the Bureau of Soils and Water Management.

This publication is licensed under a Creative Commons Attribution 4.0 International License. Unless otherwise noted, copyright and any other intellectual property rights, in this publication is owned by the Philippine Government. This publication should be attributed as :

BSWM, 2019. *Land Suitability Map Series for Arabica Coffee of the PROVINCE OF MAGUINDANAO (50,000 Scale)* . CC BY NC SA 4.0.

REPUBLIC OF THE PHILIPPINES
DEPARTMENT OF AGRICULTURE
BUREAU OF SOILS AND WATER MANAGEMENT
SRDC Bldg., Elliptical Road Cor. Visayas Avenue, Diliman, Quezon City 1101
Tel/Fax No. : (+632) 332-9534 E-mail : *bswmclientcenter@yahoo.com*



LAND SUITABILITY MAP ARABICA COFFEE

LAND RESOURCES EVALUATION AND SUITABILITY ASSESSMENT OF STRATEGIC PRODUCTION AREAS

N
W E
S

SCALE 1 : 50 000

0 0.5 1 2 3 4 5
Kilometers
0 0.5 1 2 3
Miles

Universal Transverse Mercator Zone 51 N. PRS 1992 Datum
DISCLAIMER : All political boundaries are not authoritative.

LEGEND

SUITABILITY CLASSES

S1 **Highly Suitable** - Land having no significant limitations to sustained application of a given use, or only minor limitations that will not significantly reduce productivity or benefits and will not raise inputs above an acceptable level.

S2 **Moderately Suitable** - Land having limitations which in aggregate are moderately severe for sustained application of a given use; the limitations will reduce productivity or benefits and increase required inputs to the extent that the overall advantage to be gained from the use, although still attractive, will be appreciably inferior to that expected on class S1 land.

S3 **Marginally Suitable** - Land having limitations which in aggregate are severe for sustained application of a given use and will so reduce productivity or benefits, or increase required inputs, that this expenditure will be only marginally justified.

Not Suitable/ Not Relevant

OTHER SIGNS

NGP Areas
Cacao
1 Land limitation
116 Land use

CONVENTIONAL SIGNS

ROADS
Expressway
Trunk line
Primary
Secondary
Tertiary

BOUNDARY
Region
Province
District
Municipality
Barangay

HYDROLOGY
Sea / Shoreline
Lakes / Rivers

PLACES
Capital City / City
Capital Town / Town

LAND USE
Built-up
Fishpond
Mangrove

ADJOINING SHEETS

3815-IV
3816-III 3816-II
3815-IV 3815-I
3715-II 3815-III 3815-II

INDEX MAP

MISCELLANEOUS INFORMATION

SOURCES OF INFORMATION : Topographic information taken from NAMRIA Topographic Map at 1:50,000 scale. Land resources information from the Agricultural Land Management and Evaluation Division (ALMED), Soils Survey Division (SSD) and Laboratory Services Division (LSD) of BSWM. Rice areas obtained from the Land Use System (FAO, 2015) and Philippine Rice Information System (PRISM) (IRRI, 2015). Data analysis and compilation through the **Land Resources Evaluation and Suitability Assessment of Strategic Production Areas for Major Commodities Project** implemented by BSWM (2017).

Project Leader : BERNARDO B. PASCUA
GIS and Cartography : IRVIN K. SAMALCA

Funding Agency : Department of Agriculture - Bureau of Agricultural Research (DA-BAR)
Collaborating Agencies : Philippine Council on Agriculture and Fisheries (PCAF)
: Department of Agriculture and Fisheries - ARMM, Department of Agriculture Regional Field Office of Region IX, X, XI, XII and XIII (Caraga)
: Local Government Unit (LGU) of covered provinces and municipalities

Map produced by the Geomatics and Soil Information Technology Division, Bureau of Soils and Water Management (BSWM).
Users noting errors or omissions in this publication are requested to inform the Bureau of Soils and Water Management.

This publication is licensed under a Creative Commons Attribution 4.0 International License. Unless otherwise noted, copyright and any other intellectual property rights, in this publication is owned by the Philippine Government. This publication should be attributed as :

BSWM, 2019. *Land Suitability Map Series for Arabica Coffee of the PROVINCE OF MAGUINDANAO (50,000 Scale)* . CC BY NC SA 4.0.

REPUBLIC OF THE PHILIPPINES
DEPARTMENT OF AGRICULTURE
BUREAU OF SOILS AND WATER MANAGEMENT
SRDC Bldg., Elliptical Road Cor. Visayas Avenue, Diliman, Quezon City 1101
Tel/Fax No. : (+632) 332-9534 E-mail : *bswmclientcenter@yahoo.com*

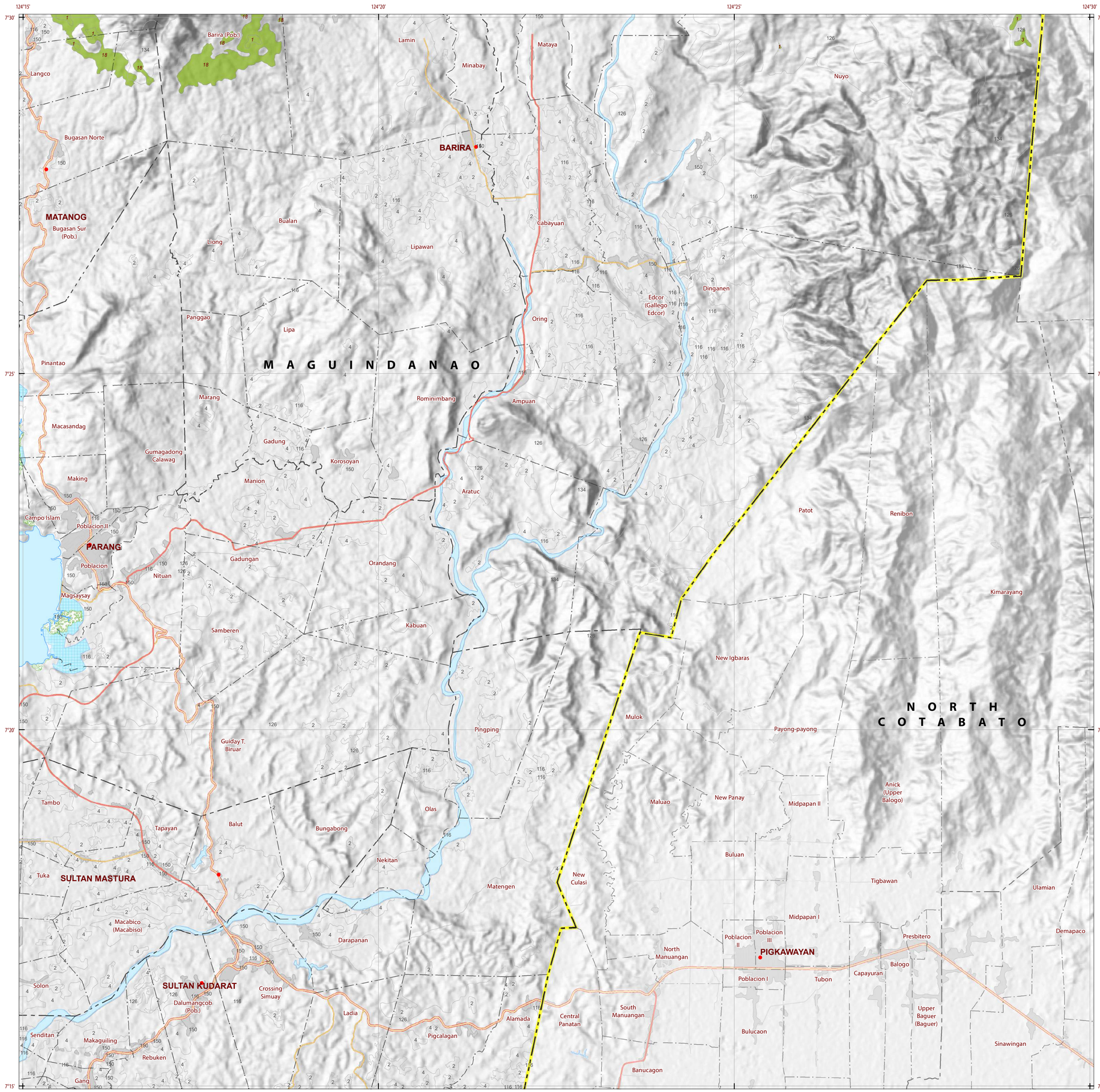

LAND SUITABILITY MAP ARABICA COFFEE

LAND RESOURCES EVALUATION AND SUITABILITY ASSESSMENT OF STRATEGIC PRODUCTION AREAS

N
W E
S

SCALE 1 : 50 000

0 0.5 1 2 3 4 5
Kilometers

0 0.5 1 2 3
Miles

Universal Transverse Mercator Zone 51 N. PRS 1992 Datum
DISCLAIMER : All political boundaries are not authoritative.

LEGEND

SUITABILITY CLASSES

S1 **Highly Suitable** - Land having no significant limitations to sustained application of a given use, or only minor limitations that will not significantly reduce productivity or benefits and will not raise inputs above an acceptable level.

S2 **Moderately Suitable** - Land having limitations which in aggregate are moderately severe for sustained application of a given use; the limitations will reduce productivity or benefits and increase required inputs to the extent that the overall advantage to be gained from the use, although still attractive, will be appreciably inferior to that expected on class S1 land.

S3 **Marginally Suitable** - Land having limitations which in aggregate are severe for sustained application of a given use and will so reduce productivity or benefits, or increase required inputs, that this expenditure will be only marginally justified.

Not Suitable/ Not Relevant

OTHER SIGNS

NGP Areas
Cacao
1 Land limitation
116 Land use

CONVENTIONAL SIGNS

ROADS
Expressway
Trunk line
Primary
Secondary
Tertiary

BOUNDARY
Region
Province
District
Municipality
Barangay

HYDROLOGY
Sea / Shoreline
Lakes / Rivers

PLACES
Capital City / City
Capital Town / Town

LAND USE
Built-up
Fishpond
Mangrove

ADJOINING SHEETS

3815-I

3816-III 3816-II 3916-III
3815-IV 3815-I
3815-III 3815-II 3915-III

INDEX MAP



MISCELLANEOUS INFORMATION

SOURCES OF INFORMATION : Topographic information taken from NAMRIA Topographic Map at 1:50,000 scale. Land resources information from the Agricultural Land Management and Evaluation Division (ALMED), Soils Survey Division (SSD) and Laboratory Services Division (LSD) of BSWM. Rice areas obtained from the Land Use System (FAO, 2015) and Philippine Rice Information System (PRISM) (IRRI, 2015). Data analysis and compilation through the **Land Resources Evaluation and Suitability Assessment of Strategic Production Areas for Major Commodities Project** implemented by BSWM (2017).

Project Leader : BERNARDO B. PASCUA
GIS and Cartography : IRVIN K. SAMALCA

Funding Agency : Department of Agriculture - Bureau of Agricultural Research (DA-BAR)
Collaborating Agencies : Philippine Council on Agriculture and Fisheries (PCAF)
: Department of Agriculture and Fisheries - ARMM, Department of Agriculture Regional Field Office of Region IX, X, XI, XII and XIII (Caraga)
: Local Government Unit (LGU) of covered provinces and municipalities

Map produced by the Geomatics and Soil Information Technology Division, Bureau of Soils and Water Management (BSWM).
Users noting errors or omissions in this publication are requested to inform the Bureau of Soils and Water Management.

This publication is licensed under a Creative Commons Attribution 4.0 International License. Unless otherwise noted, copyright and any other intellectual property rights, in this publication is owned by the Philippine Government. This publication should be attributed as :

BSWM, 2019. *Land Suitability Map Series for Arabica Coffee of the PROVINCE OF MAGUINDANAO (50,000 Scale)* . CC BY NC SA 4.0.

REPUBLIC OF THE PHILIPPINES
DEPARTMENT OF AGRICULTURE
BUREAU OF SOILS AND WATER MANAGEMENT
SRDC Bldg., Elliptical Road Cor. Visayas Avenue, Diliman, Quezon City 1101
Tel/Fax No. : (+632) 332-9534 E-mail : *bswmclientcenter@yahoo.com*

123°45' 123°50' 123°55' 124°0'

7°15' 7°10' 7°5' 7°0'

M O R O G U L F

M A G U I N D A N A O

116 134 126 116 126

LAND SUITABILITY MAP ARABICA COFFEE

LAND RESOURCES EVALUATION AND SUITABILITY ASSESSMENT OF STRATEGIC PRODUCTION AREAS

N W E S

SCALE 1 : 50 000

0 0.5 1 2 3 4 5
Kilometers

0 0.5 1 2 3
Miles

Universal Transverse Mercator Zone 51 N. PRS 1992 Datum
DISCLAIMER : All political boundaries are not authoritative.

LEGEND

SUITABILITY CLASSES

S1 **Highly Suitable** - Land having no significant limitations to sustained application of a given use, or only minor limitations that will not significantly reduce productivity or benefits and will not raise inputs above an acceptable level.

S2 **Moderately Suitable** - Land having limitations which in aggregate are moderately severe for sustained application of a given use; the limitations will reduce productivity or benefits and increase required inputs to the extent that the overall advantage to be gained from the use, although still attractive, will be appreciably inferior to that expected on class S1 land.

S3 **Marginally Suitable** - Land having limitations which in aggregate are severe for sustained application of a given use and will so reduce productivity or benefits, or increase required inputs, that this expenditure will be only marginally justified.

Not Suitable/ Not Relevant

OTHER SIGNS

NGP Areas
Cacao
1 Land limitation
118 Land use

CONVENTIONAL SIGNS

ROADS
Expressway
Trunk line
Primary
Secondary
Tertiary

BOUNDARY
Region
Province
District
Municipality
Barangay

HYDROLOGY
Sea / Shoreline
Lakes / Rivers

PLACES
Capital City / City
Capital Town / Town

LAND USE
Built-up
Fishpond
Mangrove

ADJOINING SHEETS

3715-II
3815-IV
3715-II
3815-III
3714-I
3814-IV

INDEX MAP

MISCELLANEOUS INFORMATION

SOURCES OF INFORMATION : Topographic information taken from NAMRIA Topographic Map at 1:50,000 scale. Land resources information from the Agricultural Land Management and Evaluation Division (ALMED), Soils Survey Division (SSD) and Laboratory Services Division (LSD) of BSWM. Rice areas obtained from the Land Use System (FAO, 2015) and Philippine Rice Information System (PRISM) (IRRI, 2015). Data analysis and compilation through the **Land Resources Evaluation and Suitability Assessment of Strategic Production Areas for Major Commodities Project** implemented by BSWM (2017).

Project Leader : BERNARDO B. PASCUA
GIS and Cartography : IRVIN K. SAMALCA

Funding Agency : Department of Agriculture - Bureau of Agricultural Research (DA-BAR)
Collaborating Agencies : Philippine Council on Agriculture and Fisheries (PCAF)
: Department of Agriculture and Fisheries - ARMM, Department of Agriculture Regional Field Office of Region IX, X, XI, XII and XIII (Caraga)
: Local Government Unit (LGU) of covered provinces and municipalities

Map produced by the Geomatics and Soil Information Technology Division, Bureau of Soils and Water Management (BSWM).
Users noting errors or omissions in this publication are requested to inform the Bureau of Soils and Water Management.

This publication is licensed under a Creative Commons Attribution 4.0 International License. Unless otherwise noted, copyright and any other intellectual property rights, in this publication is owned by the Philippine Government. This publication should be attributed as :
BSWM, 2019, *Land Suitability Map Series for Arabica Coffee of the PROVINCE OF MAGUINDANAO (50,000 Scale)* . CC BY NC SA 4.0.

REPUBLIC OF THE PHILIPPINES
DEPARTMENT OF AGRICULTURE
BUREAU OF SOILS AND WATER MANAGEMENT
SRDC Bldg., Elliptical Road Cor. Visayas Avenue, Diliman, Quezon City 1101
Tel/Fax No. : (+632) 332-9534 E-mail : *bswmclientcenter@yahoo.com*



LAND SUITABILITY MAP ARABICA COFFEE

LAND RESOURCES EVALUATION AND SUITABILITY ASSESSMENT OF STRATEGIC PRODUCTION AREAS

N W E S

SCALE 1 : 50 000

0 0.5 1 2 3 4 5
Kilometers
0 0.5 1 2 3
Miles

Universal Transverse Mercator Zone 51 N. PRS 1992 Datum
DISCLAIMER : All political boundaries are not authoritative.

LEGEND

SUITABILITY CLASSES

- S1 **Highly Suitable** - Land having no significant limitations to sustained application of a given use, or only minor limitations that will not significantly reduce productivity or benefits and will not raise inputs above an acceptable level.
- S2 **Moderately Suitable** - Land having limitations which in aggregate are moderately severe for sustained application of a given use; the limitations will reduce productivity or benefits and increase required inputs to the extent that the overall advantage to be gained from the use, although still attractive, will be appreciably inferior to that expected on class S1 land.
- S3 **Marginally Suitable** - Land having limitations which in aggregate are severe for sustained application of a given use and will so reduce productivity or benefits, or increase required inputs, that this expenditure will be only marginally justified.
- **Not Suitable/ Not Relevant**

OTHER SIGNS

- NGP Areas
- Cacao
- Land limitation
- Land use

CONVENTIONAL SIGNS

ROADS
- Expressway
- Trunk line
- Primary
- Secondary
- Tertiary

BOUNDARY
- Region
- Province
- District
- Municipality
- Barangay

HYDROLOGY
- Sea / Shoreline
- Lakes / Rivers

PLACES
- Capital City / City
- Capital Town / Town

LAND USE
- Built-up
- Fishpond
- Mangrove

ADJOINING SHEETS

3815-III

3815-IV | 3815-I
3715-II | 3815-III | 3815-II
3714-I | 3814-IV | 3814-I

INDEX MAP

MISCELLANEOUS INFORMATION

SOURCES OF INFORMATION : Topographic information taken from NAMRIA Topographic Map at 1:50,000 scale. Land resources information from the Agricultural Land Management and Evaluation Division (ALMED), Soils Survey Division (SSD) and Laboratory Services Division (LSD) of BSWM. Rice areas obtained from the Land Use System (FAO, 2015) and Philippine Rice Information System (PRISM) (IRRI, 2015). Data analysis and compilation through the **Land Resources Evaluation and Suitability Assessment of Strategic Production Areas for Major Commodities Project** implemented by BSWM (2017).

Project Leader : BERNARDO B. PASCUA
GIS and Cartography : IRVIN K. SAMALCA

Funding Agency : Department of Agriculture - Bureau of Agricultural Research (DA-BAR)
Collaborating Agencies : Philippine Council on Agriculture and Fisheries (PCAF)
: Department of Agriculture and Fisheries - ARMM, Department of Agriculture Regional Field Office of Region IX, X, XI, XII and XIII (Caraga)
: Local Government Unit (LGU) of covered provinces and municipalities

Map produced by the Geomatics and Soil Information Technology Division, Bureau of Soils and Water Management (BSWM).
Users noting errors or omissions in this publication are requested to inform the Bureau of Soils and Water Management.

This publication is licensed under a Creative Commons Attribution 4.0 International License. Unless otherwise noted, copyright and any other intellectual property rights, in this publication is owned by the Philippine Government. This publication should be attributed as :
BSWM, 2019. *Land Suitability Map Series for Arabica Coffee of the PROVINCE OF MAGUINDANAO (50,000 Scale)* . CC BY NC SA 4.0.

REPUBLIC OF THE PHILIPPINES
DEPARTMENT OF AGRICULTURE
BUREAU OF SOILS AND WATER MANAGEMENT
SRDC Bldg., Elliptical Road Cor. Visayas Avenue, Diliman, Quezon City 1101
Tel/Fax No. : (+632) 332-9534 E-mail : *bswmclientcenter@yahoo.com*

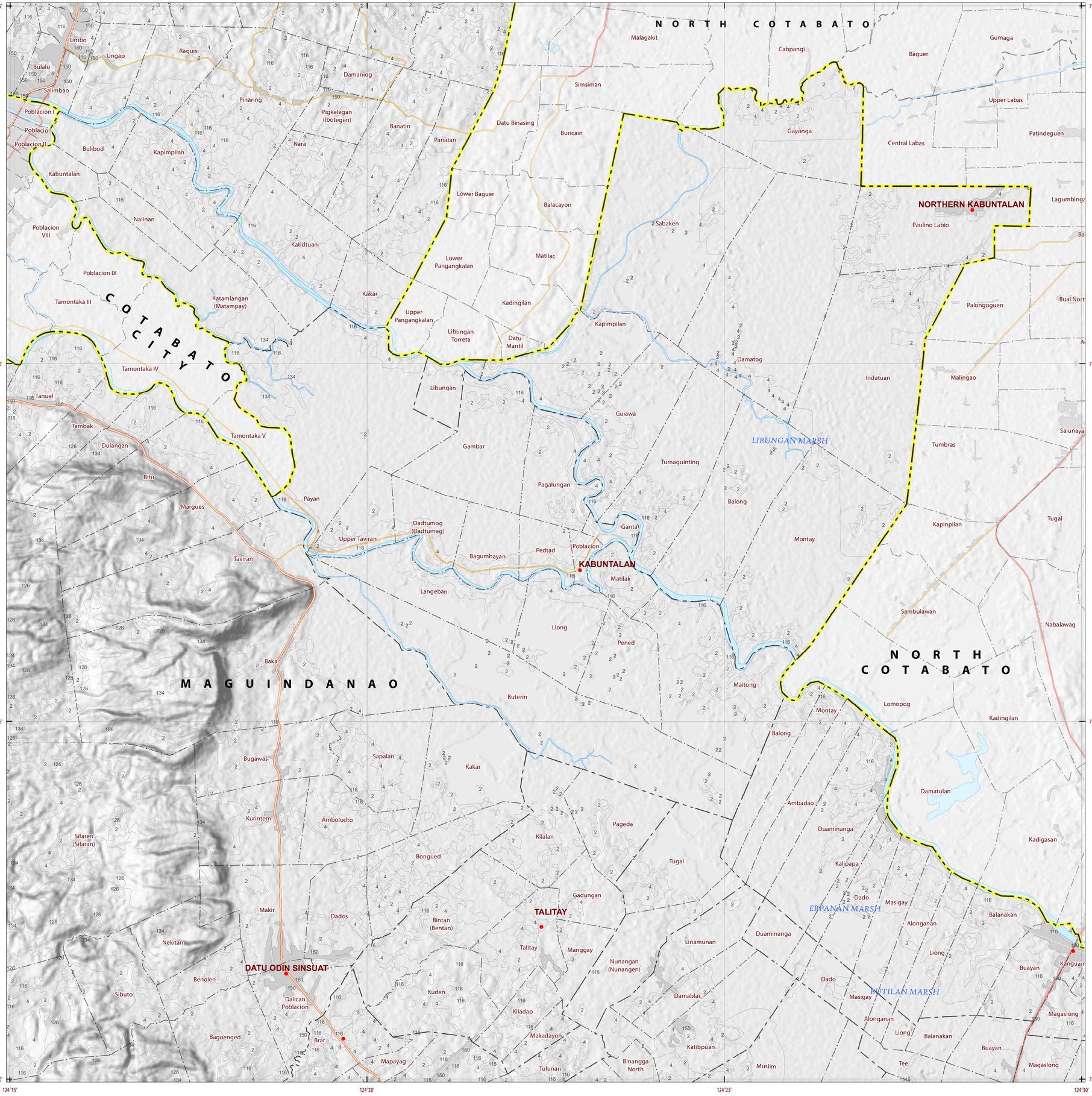

LAND SUITABILITY MAP ARABICA COFFEE

LAND RESOURCES EVALUATION AND SUITABILITY ASSESSMENT OF STRATEGIC PRODUCTION AREAS

N
W E
S

SCALE 1 : 50 000

0 0.5 1 2 3 4 5
Kilometers

0 0.5 1 2 3
Miles

Universal Transverse Mercator Zone 51 N. PRS 1992 Datum
DISCLAIMER : All political boundaries are not authoritative.

LEGEND

SUITABILITY CLASSES

- S1 **Highly Suitable** - Land having no significant limitations to sustained application of a given use, or only minor limitations that will not significantly reduce productivity or benefits and will not raise inputs above an acceptable level.
- S2 **Moderately Suitable** - Land having limitations which in aggregate are moderately severe for sustained application of a given use; the limitations will reduce productivity or benefits and increase required inputs to the extent that the overall advantage to be gained from the use, although still attractive, will be appreciably inferior to that expected on class S1 land.
- S3 **Marginally Suitable** - Land having limitations which in aggregate are severe for sustained application of a given use and will so reduce productivity or benefits, or increase required inputs, that this expenditure will be only marginally justified.
- **Not Suitable/ Not Relevant**

OTHER SIGNS

- NGP Areas
- Cacao
- 1 Land limitation
- 116 Land use

CONVENTIONAL SIGNS

ROADS
- Expressway
- Trunk line
- Primary
- Secondary
- Tertiary

BOUNDARY
- Region
- Province
- District
- Municipality
- Barangay

HYDROLOGY
- Sea / Shoreline
- Lakes / Rivers

PLACES
- Capital City / City
- Capital Town / Town

LAND USE
- Built-up
- Fishpond
- Mangrove

ADJOINING SHEETS

3815-II

3815-IV | 3815-I
3815-III | 3815-II | 3915-III
3814-IV | 3814-I | 3914-IV

INDEX MAP



MISCELLANEOUS INFORMATION

SOURCES OF INFORMATION : Topographic information taken from NAMRIA Topographic Map at 1:50,000 scale. Land resources information from the Agricultural Land Management and Evaluation Division (ALMED), Soils Survey Division (SSD) and Laboratory Services Division (LSD) of BSWM. Rice areas obtained from the Land Use System (FAO, 2015) and Philippine Rice Information System (PRISM) (IRRI, 2015). Data analysis and compilation through the **Land Resources Evaluation and Suitability Assessment of Strategic Production Areas for Major Commodities Project** implemented by BSWM (2017).

Project Leader : BERNARDO B. PASCUA
GIS and Cartography : IRVIN K. SAMALCA

Funding Agency : Department of Agriculture - Bureau of Agricultural Research (DA-BAR)
Collaborating Agencies : Philippine Council on Agriculture and Fisheries (PCAF)
: Department of Agriculture and Fisheries - ARMM, Department of Agriculture Regional Field Office of Region IX, X, XI, XII and XIII (Caraga)
: Local Government Unit (LGU) of covered provinces and municipalities

Map produced by the Geomatics and Soil Information Technology Division, Bureau of Soils and Water Management (BSWM).
Users noting errors or omissions in this publication are requested to inform the Bureau of Soils and Water Management.

This publication is licensed under a Creative Commons Attribution 4.0 International License. Unless otherwise noted, copyright and any other intellectual property rights, in this publication is owned by the Philippine Government. This publication should be attributed as :

BSWM, 2019. *Land Suitability Map Series for Arabica Coffee of the PROVINCE OF MAGUINDANAO (50,000 Scale)* . CC BY NC SA 4.0.

REPUBLIC OF THE PHILIPPINES
DEPARTMENT OF AGRICULTURE
BUREAU OF SOILS AND WATER MANAGEMENT
SRDC Bldg., Elliptical Road Cor. Visayas Avenue, Diliman, Quezon City 1101
Tel/Fax No.: (+632) 332-9534 E-mail : *bswmclientcenter@yahoo.com*

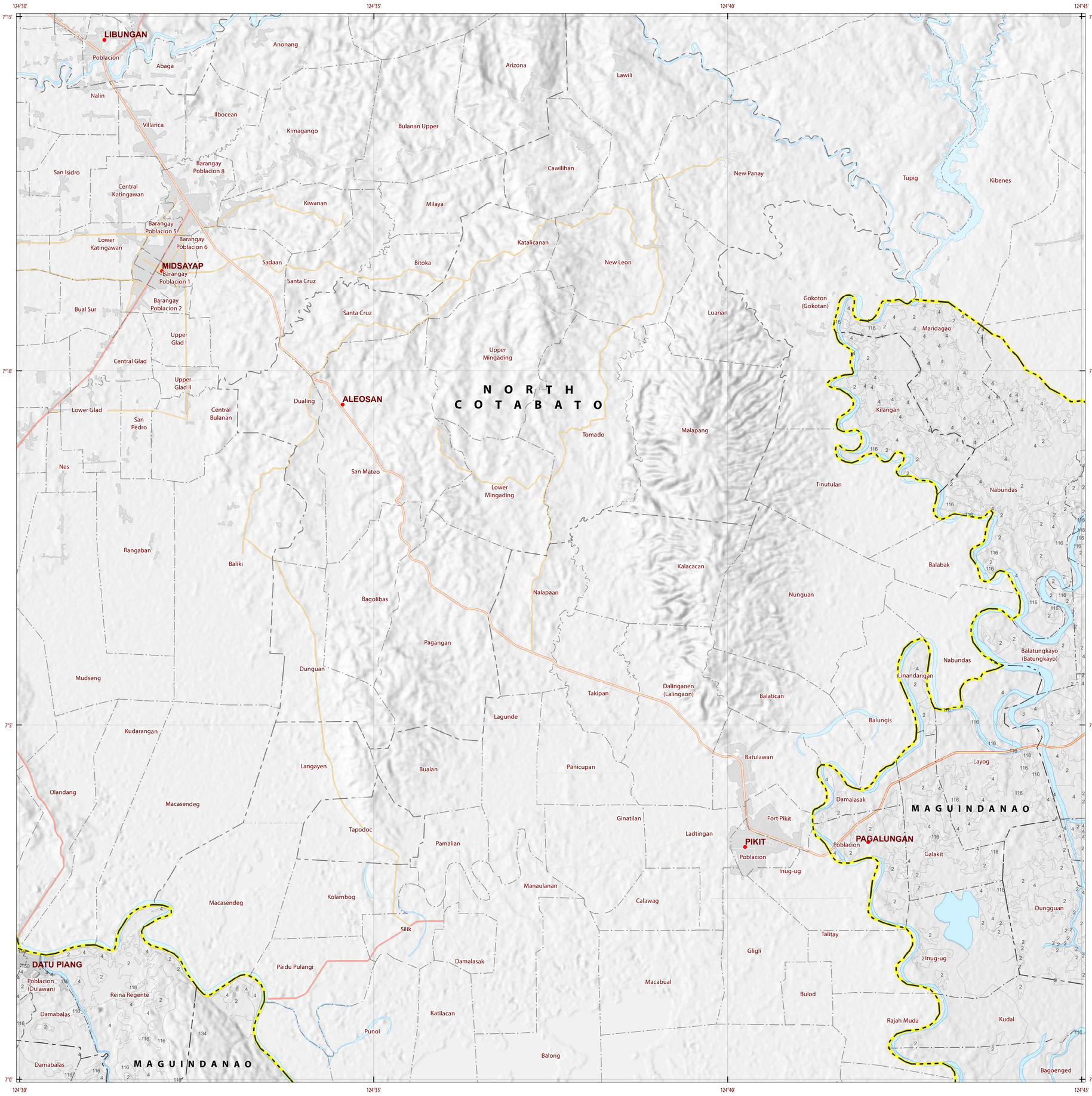

LAND SUITABILITY MAP ARABICA COFFEE

LAND RESOURCES EVALUATION AND SUITABILITY ASSESSMENT OF STRATEGIC PRODUCTION AREAS

N
W E
S

SCALE 1 : 50 000

0 0.5 1 2 3 4 5
Kilometers

0 0.5 1 2 3
Miles

Universal Transverse Mercator Zone 51 N. PRS 1992 Datum
DISCLAIMER : All political boundaries are not authoritative.

LEGEND

SUITABILITY CLASSES

S1 **Highly Suitable** - Land having no significant limitations to sustained application of a given use, or only minor limitations that will not significantly reduce productivity or benefits and will not raise inputs above an acceptable level.

S2 **Moderately Suitable** - Land having limitations which in aggregate are moderately severe for sustained application of a given use; the limitations will reduce productivity or benefits and increase required inputs to the extent that the overall advantage to be gained from the use, although still attractive, will be appreciably inferior to that expected on class S1 land.

S3 **Marginally Suitable** - Land having limitations which in aggregate are severe for sustained application of a given use and will so reduce productivity or benefits, or increase required inputs, that this expenditure will be only marginally justified.

Not Suitable/ Not Relevant

OTHER SIGNS

NGP Areas
Cacao
1 Land limitation
116 Land use

CONVENTIONAL SIGNS

ROADS
Expressway
Trunk line
Primary
Secondary
Tertiary

BOUNDARY
Region
Province
District
Municipality
Barangay

HYDROLOGY
Sea / Shoreline
Lakes / Rivers

PLACES
Capital City / City
Capital Town / Town

LAND USE
Built-up
Fishpond
Mangrove

ADJOINING SHEETS

3915-III

3815-I
3815-II
3915-III
3915-II
3814-I
3914-IV
3914-I

INDEX MAP

MISCELLANEOUS INFORMATION

SOURCES OF INFORMATION : Topographic information taken from NAMRIA Topographic Map at 1:50,000 scale. Land resources information from the Agricultural Land Management and Evaluation Division (ALMED), Soils Survey Division (SSD) and Laboratory Services Division (LSD) of BSWM. Rice areas obtained from the Land Use System (FAO, 2015) and Philippine Rice Information System (PRISM) (IRRI, 2015). Data analysis and compilation through the **Land Resources Evaluation and Suitability Assessment of Strategic Production Areas for Major Commodities Project** implemented by BSWM (2017).

Project Leader : BERNARDO B. PASCUA
GIS and Cartography : IRVIN K. SAMALCA

Funding Agency : Department of Agriculture - Bureau of Agricultural Research (DA-BAR)
Collaborating Agencies : Philippine Council on Agriculture and Fisheries (PCAF)
: Department of Agriculture and Fisheries - ARMM, Department of Agriculture Regional Field Office of Region IX, X, XI, XII and XIII (Caraga)
: Local Government Unit (LGU) of covered provinces and municipalities

Map produced by the Geomatics and Soil Information Technology Division, Bureau of Soils and Water Management (BSWM).
Users noting errors or omissions in this publication are requested to inform the Bureau of Soils and Water Management.

This publication is licensed under a Creative Commons Attribution 4.0 International License. Unless otherwise noted, copyright and any other intellectual property rights, in this publication is owned by the Philippine Government. This publication should be attributed as :

BSWM, 2019. *Land Suitability Map Series for Arabica Coffee of the PROVINCE OF MAGUINDANAO (50,000 Scale)* . CC BY NC SA 4.0.

REPUBLIC OF THE PHILIPPINES
DEPARTMENT OF AGRICULTURE
BUREAU OF SOILS AND WATER MANAGEMENT
SRDC Bldg., Elliptical Road Cor. Visayas Avenue, Diliman, Quezon City 1101
Tel/Fax No.: (+632) 332-9534 E-mail : bswmclientcenter@yahoo.com

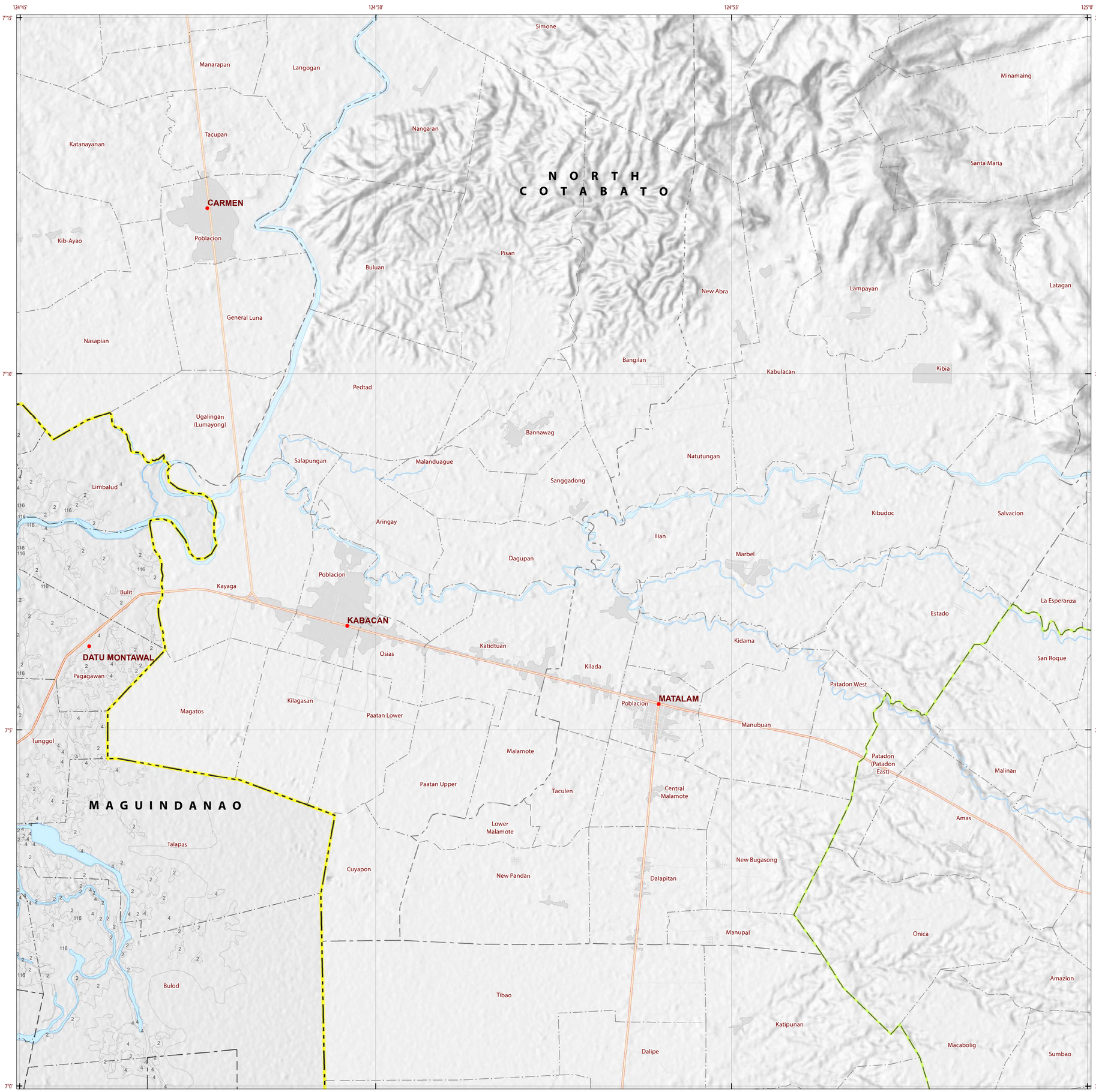

LAND SUITABILITY MAP ARABICA COFFEE

LAND RESOURCES EVALUATION AND SUITABILITY ASSESSMENT OF STRATEGIC PRODUCTION AREAS

N
W E
S

SCALE 1 : 50 000

0 0.5 1 2 3 4 5
Kilometers

0 0.5 1 2 3
Miles

Universal Transverse Mercator Zone 51 N. PRS 1992 Datum
DISCLAIMER : All political boundaries are not authoritative.

LEGEND

SUITABILITY CLASSES

- S1 — **Highly Suitable** - Land having no significant limitations to sustained application of a given use, or only minor limitations that will not significantly reduce productivity or benefits and will not raise inputs above an acceptable level.
- S2 — **Moderately Suitable** - Land having limitations which in aggregate are moderately severe for sustained application of a given use; the limitations will reduce productivity or benefits and increase required inputs to the extent that the overall advantage to be gained from the use, although still attractive, will be appreciably inferior to that expected on class S1 land.
- S3 — **Marginally Suitable** - Land having limitations which in aggregate are severe for sustained application of a given use and will so reduce productivity or benefits, or increase required inputs, that this expenditure will be only marginally justified.
- **Not Suitable/ Not Relevant**

OTHER SIGNS

- NGP Areas
- Cacao
- 1 — Land limitation
- 116 — Land use

CONVENTIONAL SIGNS

ROADS
- Expressway
- Trunk line
- Primary
- Secondary
- Tertiary

BOUNDARY
- Region
- Province
- District
- Municipality
- Barangay

HYDROLOGY
- Sea / Shoreline
- Lakes / Rivers

PLACES
- Capital City / City
- Capital Town / Town

LAND USE
- Built-up
- Fishpond
- Mangrove

ADJOINING SHEETS

3915-II

3815-I
3915-III
3915-II
3914-IV
3914-I

INDEX MAP

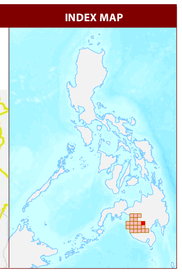

MISCELLANEOUS INFORMATION

SOURCES OF INFORMATION : Topographic information taken from NAMRIA Topographic Map at 1:50,000 scale. Land resources information from the Agricultural Land Management and Evaluation Division (ALMED), Soils Survey Division (SSD) and Laboratory Services Division (LSD) of BSWM. Rice areas obtained from the Land Use System (FAO, 2015) and Philippine Rice Information System (PRISM) (IRRI, 2015). Data analysis and compilation through the **Land Resources Evaluation and Suitability Assessment of Strategic Production Areas for Major Commodities Project** implemented by BSWM (2017).

Project Leader : BERNARDO B. PASCUA
GIS and Cartography : IRVIN K. SAMALCA

Funding Agency : Department of Agriculture - Bureau of Agricultural Research (DA-BAR)
Collaborating Agencies : Philippine Council on Agriculture and Fisheries (PCAF)
: Department of Agriculture and Fisheries - ARMM, Department of Agriculture Regional Field Office of Region IX, X, XI, XII and XIII (Caraga)
: Local Government Unit (LGU) of covered provinces and municipalities

Map produced by the Geomatics and Soil Information Technology Division, Bureau of Soils and Water Management (BSWM).
Users noting errors or omissions in this publication are requested to inform the Bureau of Soils and Water Management.

This publication is licensed under a Creative Commons Attribution 4.0 International License. Unless otherwise noted, copyright and any other intellectual property rights, in this publication is owned by the Philippine Government. This publication should be attributed as :
BSWM, 2019. *Land Suitability Map Series for Arabica Coffee of the PROVINCE OF MAGUINDANAO (50,000 Scale)* . CC BY NC SA 4.0.

REPUBLIC OF THE PHILIPPINES
DEPARTMENT OF AGRICULTURE
BUREAU OF SOILS AND WATER MANAGEMENT
SRDC Bldg., Elliptical Road Cor. Visayas Avenue, Diliman, Quezon City 1101
Tel/Fax No. : (+632) 332-9534 E-mail : *bswmclientcenter@yahoo.com*

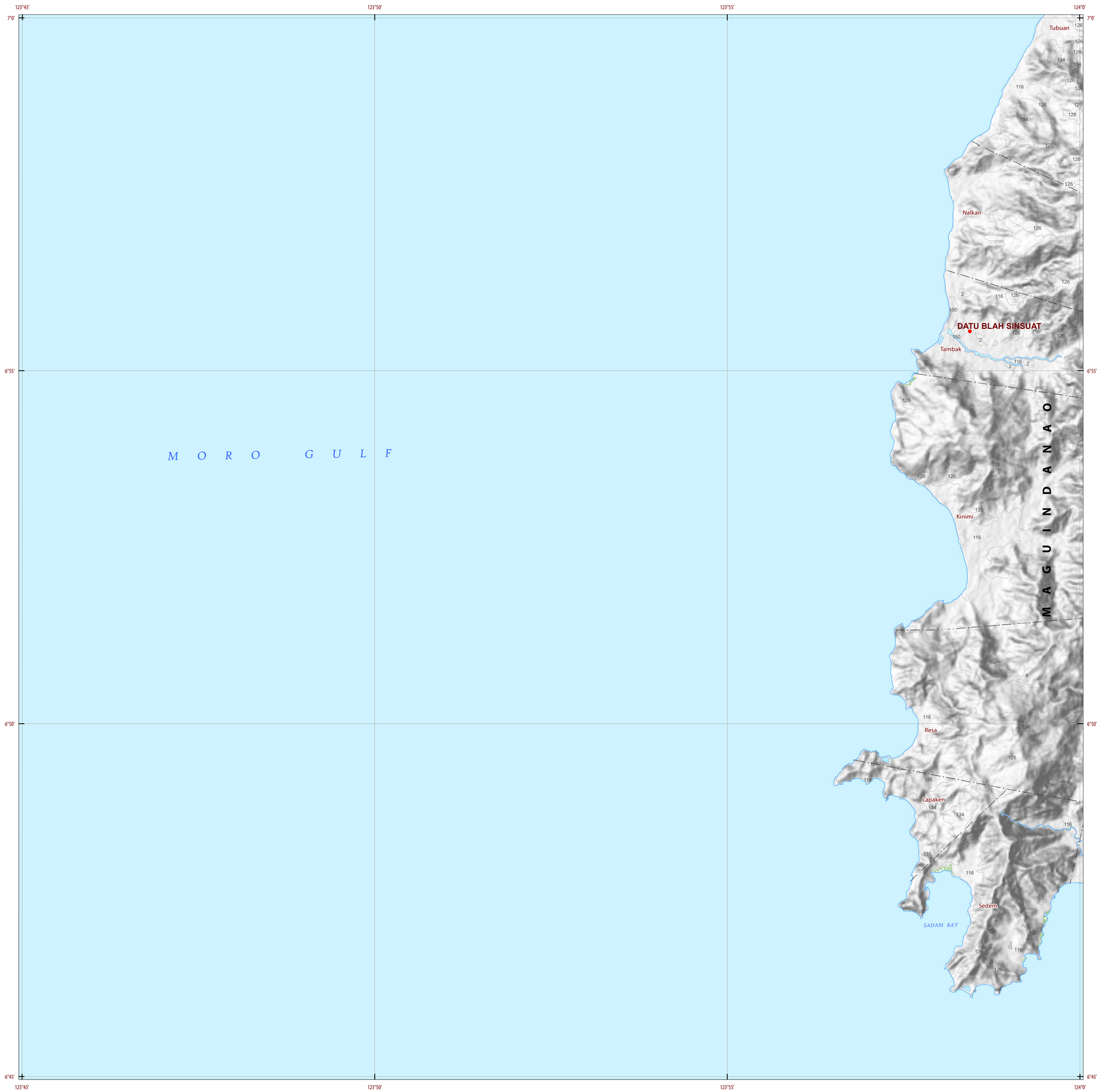

LAND SUITABILITY MAP ARABICA COFFEE

LAND RESOURCES EVALUATION AND SUITABILITY ASSESSMENT OF STRATEGIC PRODUCTION AREAS

N W E S

SCALE 1 : 50 000

0 0.5 1 2 3 4 5
Kilometers

0 0.5 1 2 3
Miles

Universal Transverse Mercator Zone 51 N. PRS 1992 Datum
DISCLAIMER : All political boundaries are not authoritative.

LEGEND

SUITABILITY CLASSES

S1 **Highly Suitable** - Land having no significant limitations to sustained application of a given use, or only minor limitations that will not significantly reduce productivity or benefits and will not raise inputs above an acceptable level.

S2 **Moderately Suitable** - Land having limitations which in aggregate are moderately severe for sustained application of a given use; the limitations will reduce productivity or benefits and increase required inputs to the extent that the overall advantage to be gained from the use, although still attractive, will be appreciably inferior to that expected on class S1 land.

S3 **Marginally Suitable** - Land having limitations which in aggregate are severe for sustained application of a given use and will so reduce productivity or benefits, or increase required inputs, that this expenditure will be only marginally justified.

Not Suitable/ Not Relevant

OTHER SIGNS

NGP Areas
Cacao
1 Land limitation
116 Land use

CONVENTIONAL SIGNS

ROADS
Expressway
Trunk line
Primary
Secondary
Tertiary

BOUNDARY
Region
Province
District
Municipality
Barangay

HYDROLOGY
Sea / Shoreline
Lakes / Rivers

PLACES
Capital City / City
Capital Town / Town

LAND USE
Built-up
Fishpond
Mangrove

ADJOINING SHEETS

3714-I

3715-II | 3815-III
3714-I | 3814-IV
3814-III

INDEX MAP

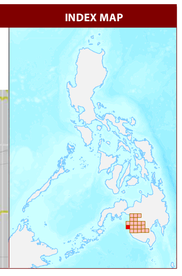

MISCELLANEOUS INFORMATION

SOURCES OF INFORMATION : Topographic information taken from NAMRIA Topographic Map at 1:50,000 scale. Land resources information from the Agricultural Land Management and Evaluation Division (ALMED), Soils Survey Division (SSD) and Laboratory Services Division (LSD) of BSWM. Rice areas obtained from the Land Use System (FAO, 2015) and Philippine Rice Information System (PRISM) (IRRI, 2015). Data analysis and compilation through the **Land Resources Evaluation and Suitability Assessment of Strategic Production Areas for Major Commodities Project** implemented by BSWM (2017).

Project Leader : BERNARDO B. PASCUA
GIS and Cartography : IRVIN K. SAMALCA

Funding Agency : Department of Agriculture - Bureau of Agricultural Research (DA-BAR)
Collaborating Agencies : Philippine Council on Agriculture and Fisheries (PCAF)
: Department of Agriculture and Fisheries - ARMM, Department of Agriculture Regional Field Office of Region IX, X, XI, XII and XIII (Caraga)
: Local Government Unit (LGU) of covered provinces and municipalities

Map produced by the Geomatics and Soil Information Technology Division, Bureau of Soils and Water Management (BSWM).
Users noting errors or omissions in this publication are requested to inform the Bureau of Soils and Water Management.

This publication is licensed under a Creative Commons Attribution 4.0 International License. Unless otherwise noted, copyright and any other intellectual property rights, in this publication is owned by the Philippine Government. This publication should be attributed as :

BSWM, 2019. *Land Suitability Map Series for Arabica Coffee of the PROVINCE OF MAGUINDANAO (50,000 Scale)* . CC BY NC SA 4.0.

REPUBLIC OF THE PHILIPPINES
DEPARTMENT OF AGRICULTURE
BUREAU OF SOILS AND WATER MANAGEMENT
SRDC Bldg., Elliptical Road Cor. Visayas Avenue, Diliman, Quezon City 1101
Tel/Fax No. : (+632) 332-9534 E-mail : *bswmclientcenter@yahoo.com*

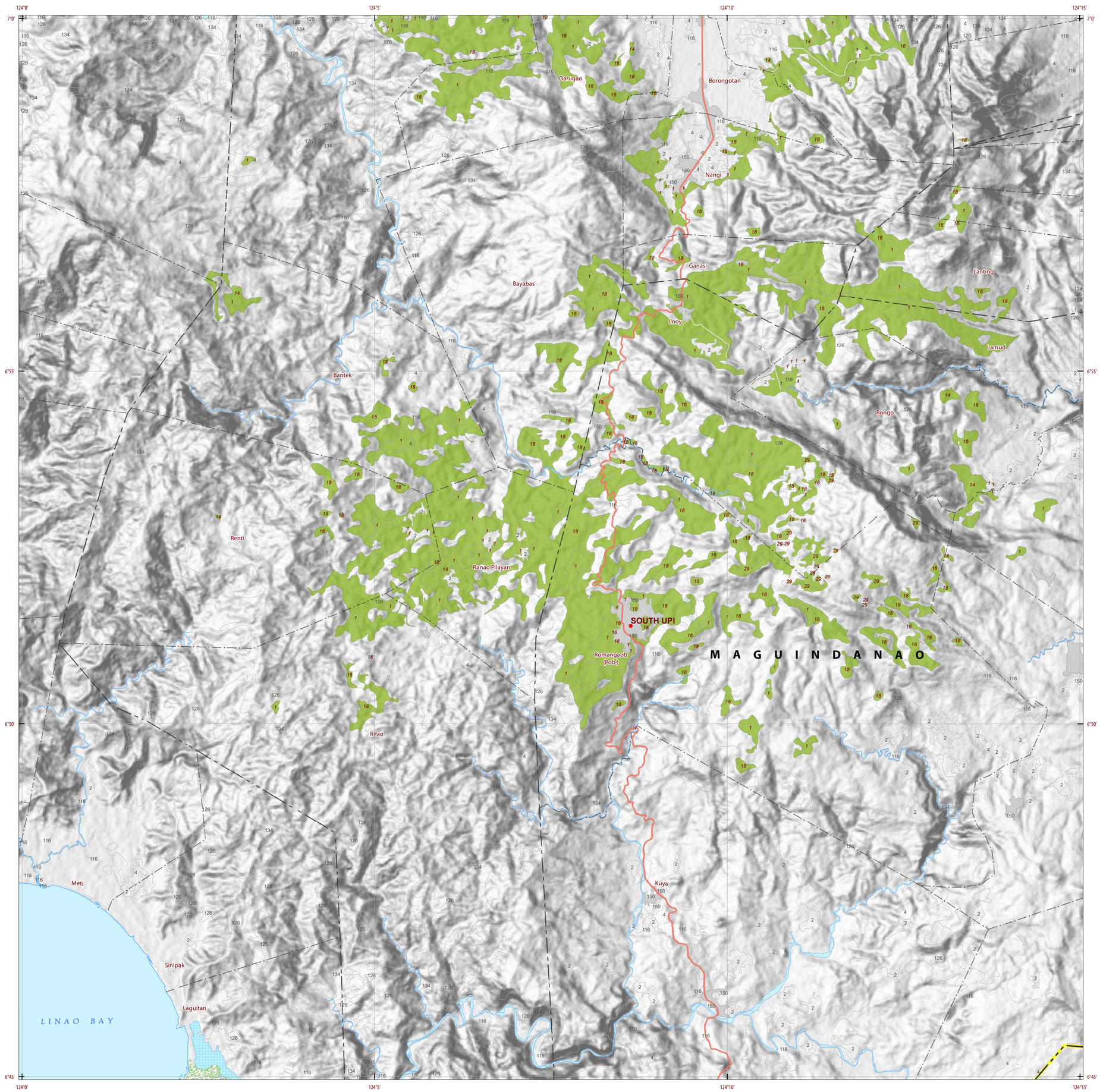

LAND SUITABILITY MAP ARABICA COFFEE

LAND RESOURCES EVALUATION AND SUITABILITY ASSESSMENT OF STRATEGIC PRODUCTION AREAS

N
W E
S

SCALE 1 : 50 000

0 0.5 1 2 3 4 5
Kilometers

0 0.5 1 2 3
Miles

Universal Transverse Mercator Zone 51 N. PRS 1992 Datum
DISCLAIMER : All political boundaries are not authoritative.

LEGEND

SUITABILITY CLASSES

S1 **Highly Suitable** - Land having no significant limitations to sustained application of a given use, or only minor limitations that will not significantly reduce productivity or benefits and will not raise inputs above an acceptable level.

S2 **Moderately Suitable** - Land having limitations which in aggregate are moderately severe for sustained application of a given use; the limitations will reduce productivity or benefits and increase required inputs to the extent that the overall advantage to be gained from the use, although still attractive, will be appreciably inferior to that expected on class S1 land.

S3 **Marginally Suitable** - Land having limitations which in aggregate are severe for sustained application of a given use and will so reduce productivity or benefits, or increase required inputs, that this expenditure will be only marginally justified.

Not Suitable/ Not Relevant

OTHER SIGNS

NGP Areas
Cacao
1 Land limitation
116 Land use

CONVENTIONAL SIGNS

ROADS
Expressway
Trunk line
Primary
Secondary
Tertiary

BOUNDARY
Region
Province
District
Municipality
Barangay

HYDROLOGY
Sea / Shoreline
Lakes / Rivers

PLACES
Capital City / City
Capital Town / Town

LAND USE
Built-up
Fishpond
Mangrove

ADJOINING SHEETS

3814-IV

3715-II | 3815-III | 3815-II
3714-I | 3814-IV | 3814-I
3814-III | 3814-II

INDEX MAP

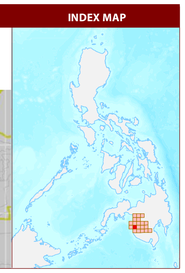

MISCELLANEOUS INFORMATION

SOURCES OF INFORMATION : Topographic information taken from NAMRIA Topographic Map at 1:50,000 scale. Land resources information from the Agricultural Land Management and Evaluation Division (ALMED), Soils Survey Division (SSD) and Laboratory Services Division (LSD) of BSWM. Rice areas obtained from the Land Use System (FAO, 2015) and Philippine Rice Information System (PRISM) (IRRI, 2015). Data analysis and compilation through the **Land Resources Evaluation and Suitability Assessment of Strategic Production Areas for Major Commodities Project** implemented by BSWM (2017).

Project Leader : BERNARDO B. PASCUA
GIS and Cartography : IRVIN K. SAMALCA

Funding Agency : Department of Agriculture - Bureau of Agricultural Research (DA-BAR)
Collaborating Agencies : Philippine Council on Agriculture and Fisheries (PCAF)
: Department of Agriculture and Fisheries - ARMM, Department of Agriculture Regional Field Office of Region IX, X, XI, XII and XIII (Caraga)
: Local Government Unit (LGU) of covered provinces and municipalities

Map produced by the Geomatics and Soil Information Technology Division, Bureau of Soils and Water Management (BSWM).
Users noting errors or omissions in this publication are requested to inform the Bureau of Soils and Water Management.

This publication is licensed under a Creative Commons Attribution 4.0 International License. Unless otherwise noted, copyright and any other intellectual property rights, in this publication is owned by the Philippine Government. This publication should be attributed as :

BSWM, 2019. *Land Suitability Map Series for Arabica Coffee of the PROVINCE OF MAGUINDANAO (50,000 Scale)* . CC BY NC SA 4.0.

REPUBLIC OF THE PHILIPPINES
DEPARTMENT OF AGRICULTURE
BUREAU OF SOILS AND WATER MANAGEMENT
SRDC Bldg., Elliptical Road Cor. Visayas Avenue, Diliman, Quezon City 1101
Tel/Fax No. : (+632) 332-9534 E-mail : *bswmclientcenter@yahoo.com*

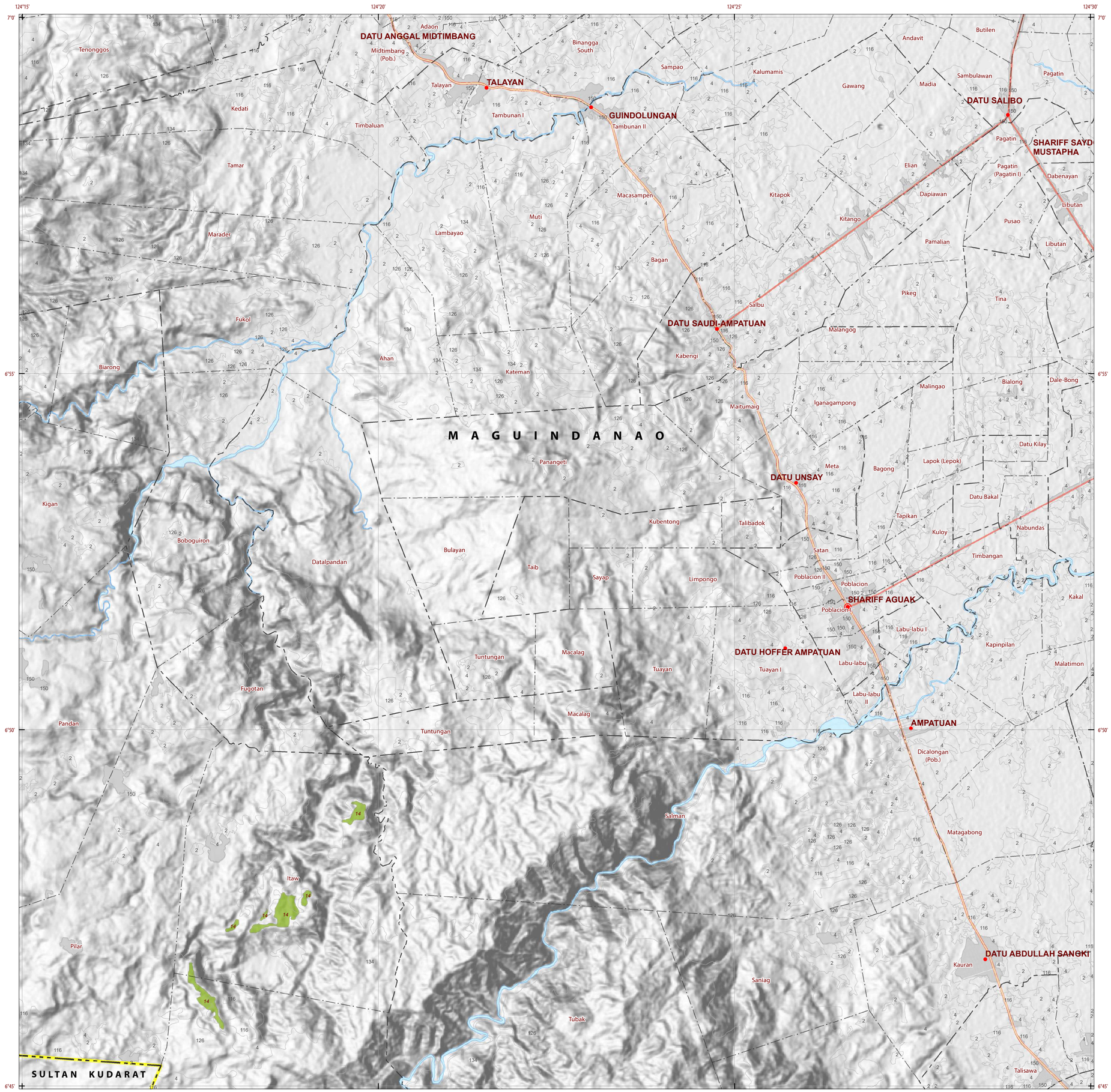

LAND SUITABILITY MAP ARABICA COFFEE

LAND RESOURCES EVALUATION AND SUITABILITY ASSESSMENT OF STRATEGIC PRODUCTION AREAS

N
W E
S

SCALE 1 : 50 000

0 0.5 1 2 3 4 5
Kilometers
0 0.5 1 2 3
Miles

Universal Transverse Mercator Zone 51 N. PRS 1992 Datum
DISCLAIMER : All political boundaries are not authoritative.

LEGEND

SUITABILITY CLASSES

- S1 — **Highly Suitable** - Land having no significant limitations to sustained application of a given use, or only minor limitations that will not significantly reduce productivity or benefits and will not raise inputs above an acceptable level.
- S2 — **Moderately Suitable** - Land having limitations which in aggregate are moderately severe for sustained application of a given use; the limitations will reduce productivity or benefits and increase required inputs to the extent that the overall advantage to be gained from the use, although still attractive, will be appreciably inferior to that expected on class S1 land.
- S3 — **Marginally Suitable** - Land having limitations which in aggregate are severe for sustained application of a given use and will so reduce productivity or benefits, or increase required inputs, that this expenditure will be only marginally justified.
- **Not Suitable/ Not Relevant**

OTHER SIGNS

- NGP Areas
- Cacao
- 1 / 116 — Land limitation / Land use

CONVENTIONAL SIGNS

ROADS
- Expressway
- Trunk line
- Primary
- Secondary
- Tertiary

BOUNDARY
- Region
- Province
- District
- Municipality
- Barangay

HYDROLOGY
- Sea / Shoreline
- Lakes / Rivers

PLACES
- Capital City / City
- Capital Town / Town

LAND USE
- Built-up
- Fishpond
- Mangrove

ADJOINING SHEETS

3814-I

3815-III | 3815-II | 3915-III
3814-IV | 3814-I | 3914-IV
3814-III | 3814-II | 3914-III

INDEX MAP



MISCELLANEOUS INFORMATION

SOURCES OF INFORMATION : Topographic information taken from NAMRIA Topographic Map at 1:50,000 scale. Land resources information from the Agricultural Land Management and Evaluation Division (ALMED), Soils Survey Division (SSD) and Laboratory Services Division (LSD) of BSWM. Rice areas obtained from the Land Use System (FAO, 2015) and Philippine Rice Information System (PRISM) (IRRI, 2015). Data analysis and compilation through the **Land Resources Evaluation and Suitability Assessment of Strategic Production Areas for Major Commodities Project** implemented by BSWM (2017).

Project Leader : BERNARDO B. PASCUA
GIS and Cartography : IRVIN K. SAMALCA

Funding Agency : Department of Agriculture - Bureau of Agricultural Research (DA-BAR)
Collaborating Agencies : Philippine Council on Agriculture and Fisheries (PCAF)
: Department of Agriculture and Fisheries - ARMM, Department of Agriculture Regional Field Office of Region IX, X, XI, XII and XIII (Caraga)
: Local Government Unit (LGU) of covered provinces and municipalities

Map produced by the Geomatics and Soil Information Technology Division, Bureau of Soils and Water Management (BSWM).
Users noting errors or omissions in this publication are requested to inform the Bureau of Soils and Water Management.

This publication is licensed under a Creative Commons Attribution 4.0 International License. Unless otherwise noted, copyright and any other intellectual property rights, in this publication is owned by the Philippine Government. This publication should be attributed as :

BSWM, 2019. *Land Suitability Map Series for Arabica Coffee of the PROVINCE OF MAGUINDANAO (50,000 Scale)* . CC BY NC SA 4.0.

REPUBLIC OF THE PHILIPPINES
DEPARTMENT OF AGRICULTURE
BUREAU OF SOILS AND WATER MANAGEMENT
SRDC Bldg., Elliptical Road Cor. Visayas Avenue, Diliman, Quezon City 1101
Tel/Fax No. : (+632) 332-9534 E-mail : *bswmclientcenter@yahoo.com*

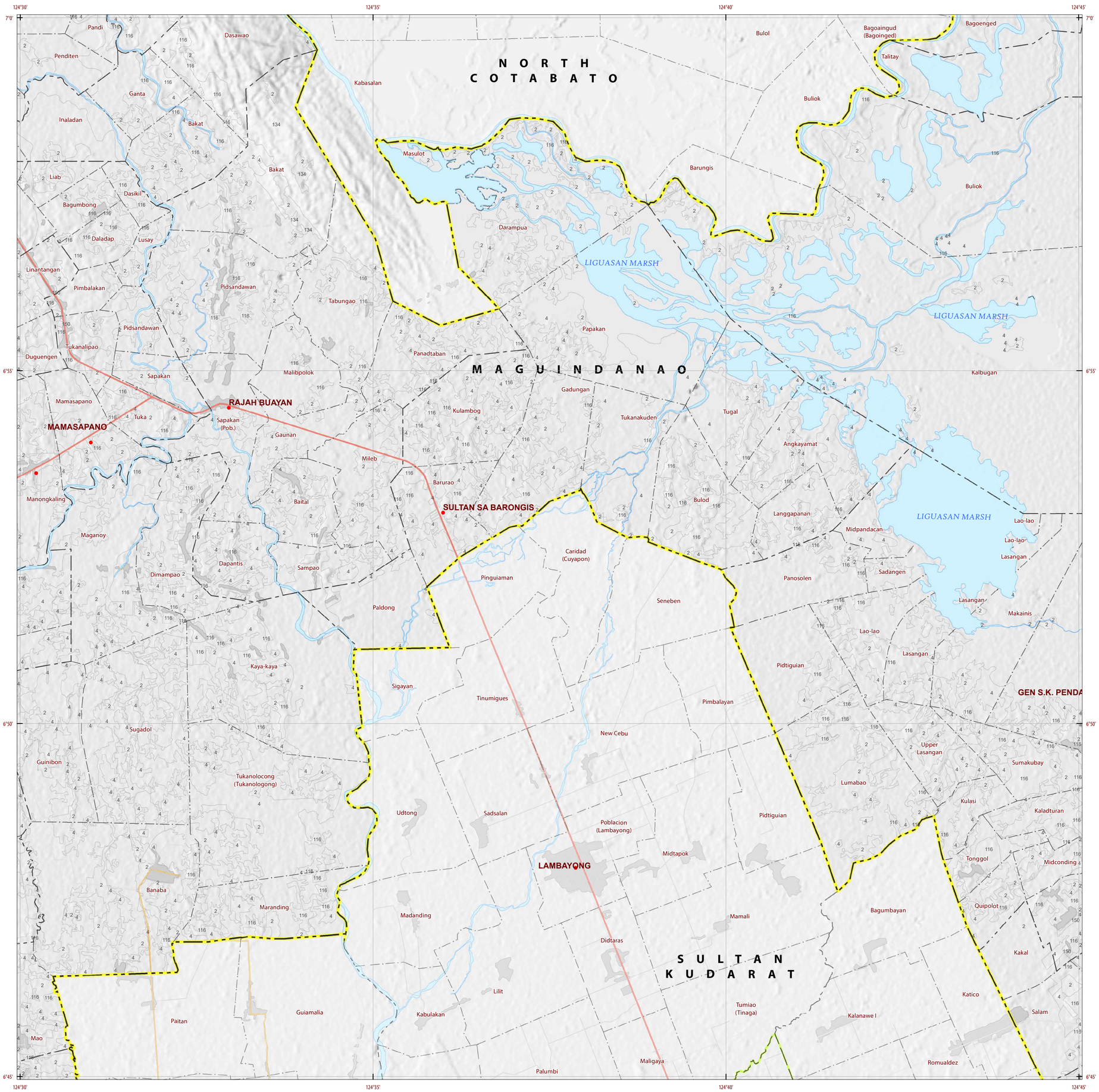

DEPARTMENT OF AGRICULTURE 1898

DEPARTMENT OF AGRICULTURE BUREAU OF SOILS AND WATER MANAGEMENT

DEPARTMENT OF AGRICULTURE 1898

LAND SUITABILITY MAP ARABICA COFFEE

LAND RESOURCES EVALUATION AND SUITABILITY ASSESSMENT OF STRATEGIC PRODUCTION AREAS

N
W E
S

SCALE 1 : 50 000

0 0.5 1 2 3 4 5
Kilometers
0 0.5 1 2 3
Miles

Universal Transverse Mercator Zone 51 N. PRS 1992 Datum
DISCLAIMER : All political boundaries are not authoritative.

LEGEND

SUITABILITY CLASSES

S1 **Highly Suitable** - Land having no significant limitations to sustained application of a given use, or only minor limitations that will not significantly reduce productivity or benefits and will not raise inputs above an acceptable level.

S2 **Moderately Suitable** - Land having limitations which in aggregate are moderately severe for sustained application of a given use; the limitations will reduce productivity or benefits and increase required inputs to the extent that the overall advantage to be gained from the use, although still attractive, will be appreciably inferior to that expected on class S1 land.

S3 **Marginally Suitable** - Land having limitations which in aggregate are severe for sustained application of a given use and will so reduce productivity or benefits, or increase required inputs, that this expenditure will be only marginally justified.

Not Suitable/ Not Relevant

OTHER SIGNS

NGP Areas
Cacao
1 Land limitation
116 Land use

CONVENTIONAL SIGNS

ROADS
Expressway
Trunk line
Primary
Secondary
Tertiary

BOUNDARY
Region
Province
District
Municipality
Barangay

HYDROLOGY
Sea / Shoreline
Lakes / Rivers

PLACES
Capital City / City
Capital Town / Town

LAND USE
Built-up
Fishpond
Mangrove

ADJOINING SHEETS

3914-IV

3815-II 3915-III 3915-II
3814-I 3914-IV 3914-I
3814-II 3914-III 3914-II

INDEX MAP

MISCELLANEOUS INFORMATION

SOURCES OF INFORMATION : Topographic information taken from NAMRIA Topographic Map at 1:50,000 scale. Land resources information from the Agricultural Land Management and Evaluation Division (ALMED), Soils Survey Division (SSD) and Laboratory Services Division (LSD) of BSWM. Rice areas obtained from the Land Use System (FAO, 2015) and Philippine Rice Information System (PRISM) (IRRI, 2015). Data analysis and compilation through the **Land Resources Evaluation and Suitability Assessment of Strategic Production Areas for Major Commodities Project** implemented by BSWM (2017).

Project Leader : BERNARDO B. PASCUA
GIS and Cartography : IRVIN K. SAMALCA

Funding Agency : Department of Agriculture - Bureau of Agricultural Research (DA-BAR)
Collaborating Agencies : Philippine Council on Agriculture and Fisheries (PCAF)
: Department of Agriculture and Fisheries - ARMM, Department of Agriculture Regional Field Office of Region IX, X, XI, XII and XIII (Caraga)
: Local Government Unit (LGU) of covered provinces and municipalities

Map produced by the Geomatics and Soil Information Technology Division, Bureau of Soils and Water Management (BSWM).
Users noting errors or omissions in this publication are requested to inform the Bureau of Soils and Water Management.

This publication is licensed under a Creative Commons Attribution 4.0 International License. Unless otherwise noted, copyright and any other intellectual property rights, in this publication is owned by the Philippine Government. This publication should be attributed as :

BSWM, 2019. *Land Suitability Map Series for Arabica Coffee of the PROVINCE OF MAGUINDANAO (50,000 Scale)* . CC BY NC SA 4.0.

REPUBLIC OF THE PHILIPPINES
DEPARTMENT OF AGRICULTURE
BUREAU OF SOILS AND WATER MANAGEMENT
SRDC Bldg., Elliptical Road Cor. Visayas Avenue, Diliman, Quezon City 1101
Tel/Fax No.: (+632) 332-9534 E-mail : *bswmclientcenter@yahoo.com*

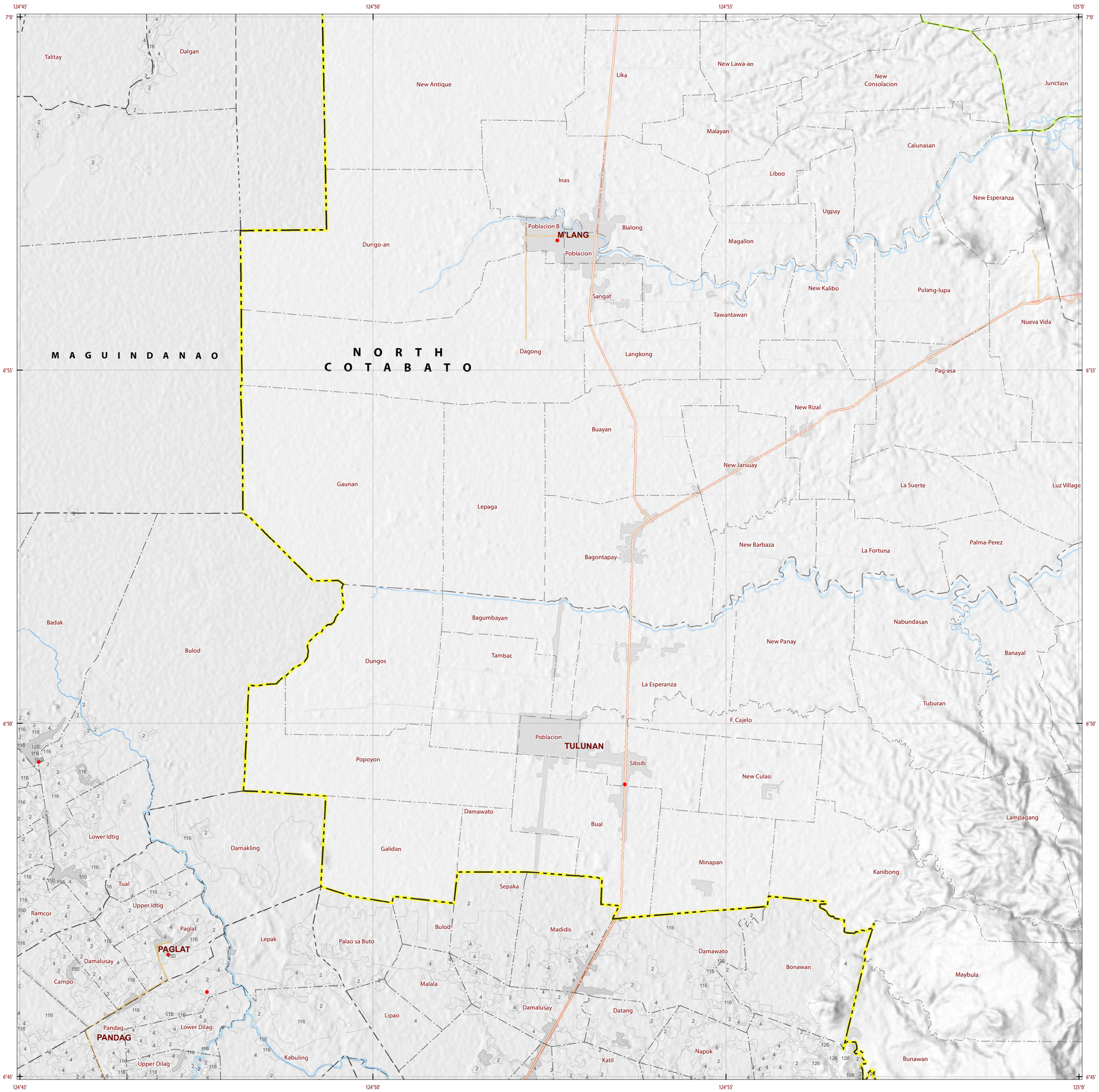

LAND SUITABILITY MAP ARABICA COFFEE

LAND RESOURCES EVALUATION AND SUITABILITY ASSESSMENT OF STRATEGIC PRODUCTION AREAS

N
W E
S

SCALE 1 : 50 000

0 0.5 1 2 3 4 5
Kilometers
0 0.5 1 2 3
Miles

Universal Transverse Mercator Zone 51 N. PRS 1992 Datum
DISCLAIMER : All political boundaries are not authoritative.

LEGEND

SUITABILITY CLASSES

S1 **Highly Suitable** - Land having no significant limitations to sustained application of a given use, or only minor limitations that will not significantly reduce productivity or benefits and will not raise inputs above an acceptable level.

S2 **Moderately Suitable** - Land having limitations which in aggregate are moderately severe for sustained application of a given use; the limitations will reduce productivity or benefits and increase required inputs to the extent that the overall advantage to be gained from the use, although still attractive, will be appreciably inferior to that expected on class S1 land.

S3 **Marginally Suitable** - Land having limitations which in aggregate are severe for sustained application of a given use and will so reduce productivity or benefits, or increase required inputs, that this expenditure will be only marginally justified.

Not Suitable/ Not Relevant

OTHER SIGNS

NGP Areas
Cacao
1 Land limitation
116 Land use

CONVENTIONAL SIGNS

ROADS
Expressway
Trunk line
Primary
Secondary
Tertiary

BOUNDARY
Region
Province
District
Municipality
Barangay

HYDROLOGY
Sea / Shoreline
Lakes / Rivers

PLACES
Capital City / City
Capital Town / Town

LAND USE
Built-up
Fishpond
Mangrove

ADJOINING SHEETS

3914-I

3915-III 3915-II
3914-IV 3914-I
3914-III 3914-II 4014-III

INDEX MAP

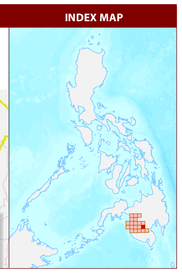

MISCELLANEOUS INFORMATION

SOURCES OF INFORMATION : Topographic information taken from NAMRIA Topographic Map at 1:50,000 scale. Land resources information from the Agricultural Land Management and Evaluation Division (ALMED), Soils Survey Division (SSD) and Laboratory Services Division (LSD) of BSWM. Rice areas obtained from the Land Use System (FAO, 2015) and Philippine Rice Information System (PRISM) (IRRI, 2015). Data analysis and compilation through the **Land Resources Evaluation and Suitability Assessment of Strategic Production Areas for Major Commodities Project** implemented by BSWM (2017).

Project Leader : BERNARDO B. PASCUA
GIS and Cartography : IRVIN K. SAMALCA

Funding Agency : Department of Agriculture - Bureau of Agricultural Research (DA-BAR)
Collaborating Agencies : Philippine Council on Agriculture and Fisheries (PCAF)
: Department of Agriculture and Fisheries - ARMM, Department of Agriculture Regional Field Office of Region IX, X, XI, XII and XIII (Caraga)
: Local Government Unit (LGU) of covered provinces and municipalities

Map produced by the Geomatics and Soil Information Technology Division, Bureau of Soils and Water Management (BSWM).
Users noting errors or omissions in this publication are requested to inform the Bureau of Soils and Water Management.

This publication is licensed under a Creative Commons Attribution 4.0 International License. Unless otherwise noted, copyright and any other intellectual property rights, in this publication is owned by the Philippine Government. This publication should be attributed as :

BSWM, 2019. *Land Suitability Map Series for Arabica Coffee of the PROVINCE OF MAGUINDANAO (50,000 Scale)* . CC BY NC SA 4.0.

REPUBLIC OF THE PHILIPPINES
DEPARTMENT OF AGRICULTURE
BUREAU OF SOILS AND WATER MANAGEMENT
SRDC Bldg., Elliptical Road Cor. Visayas Avenue, Diliman, Quezon City 1101
Tel/Fax No. : (+632) 332-9534 E-mail : *bswmclientcenter@yahoo.com*



LAND SUITABILITY MAP ARABICA COFFEE

LAND RESOURCES EVALUATION AND SUITABILITY ASSESSMENT OF STRATEGIC PRODUCTION AREAS

N
W E
S

SCALE 1 : 50 000

0 0.5 1 2 3 4 5
Kilometers

0 0.5 1 2 3
Miles

Universal Transverse Mercator Zone 51 N. PRS 1992 Datum
DISCLAIMER : All political boundaries are not authoritative.

LEGEND

SUITABILITY CLASSES

S1 **Highly Suitable** - Land having no significant limitations to sustained application of a given use, or only minor limitations that will not significantly reduce productivity or benefits and will not raise inputs above an acceptable level.

S2 **Moderately Suitable** - Land having limitations which in aggregate are moderately severe for sustained application of a given use; the limitations will reduce productivity or benefits and increase required inputs to the extent that the overall advantage to be gained from the use, although still attractive, will be appreciably inferior to that expected on class S1 land.

S3 **Marginally Suitable** - Land having limitations which in aggregate are severe for sustained application of a given use and will so reduce productivity or benefits, or increase required inputs, that this expenditure will be only marginally justified.

Not Suitable/ Not Relevant

OTHER SIGNS

NGP Areas
Cacao
1 Land limitation
116 Land use

CONVENTIONAL SIGNS

ROADS
Expressway
Trunk line
Primary
Secondary
Tertiary

BOUNDARY
Region
Province
District
Municipality
Barangay

HYDROLOGY
Sea / Shoreline
Lakes / Rivers

PLACES
Capital City / City
Capital Town / Town

LAND USE
Built-up
Fishpond
Mangrove

ADJOINING SHEETS

3814-III

3714-I | 3814-IV | 3814-I
3814-III | 3814-II

INDEX MAP

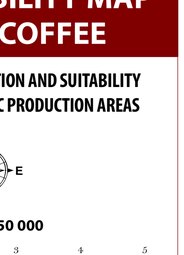

MISCELLANEOUS INFORMATION

SOURCES OF INFORMATION : Topographic information taken from NAMRIA Topographic Map at 1:50,000 scale. Land resources information from the Agricultural Land Management and Evaluation Division (ALMED), Soils Survey Division (SSD) and Laboratory Services Division (LSD) of BSWM. Rice areas obtained from the Land Use System (FAO, 2015) and Philippine Rice Information System (PRISM) (IRRI, 2015). Data analysis and compilation through the **Land Resources Evaluation and Suitability Assessment of Strategic Production Areas for Major Commodities Project** implemented by BSWM (2017).

Project Leader : BERNARDO B. PASCUA
GIS and Cartography : IRVIN K. SAMALCA

Funding Agency : Department of Agriculture - Bureau of Agricultural Research (DA-BAR)
Collaborating Agencies : Philippine Council on Agriculture and Fisheries (PCAF)
: Department of Agriculture and Fisheries - ARMM, Department of Agriculture Regional Field Office of Region IX, X, XI, XII and XIII (Caraga)
: Local Government Unit (LGU) of covered provinces and municipalities

Map produced by the Geomatics and Soil Information Technology Division, Bureau of Soils and Water Management (BSWM).
Users noting errors or omissions in this publication are requested to inform the Bureau of Soils and Water Management.

This publication is licensed under a Creative Commons Attribution 4.0 International License. Unless otherwise noted, copyright and any other intellectual property rights, in this publication is owned by the Philippine Government. This publication should be attributed as :

BSWM, 2019. *Land Suitability Map Series for Arabica Coffee of the PROVINCE OF MAGUINDANAO (50,000 Scale)* . CC BY NC SA 4.0.

REPUBLIC OF THE PHILIPPINES
DEPARTMENT OF AGRICULTURE
BUREAU OF SOILS AND WATER MANAGEMENT
SRDC Bldg., Elliptical Road Cor. Visayas Avenue, Diliman, Quezon City 1101
Tel/Fax No. : (+632) 332-9534 E-mail : *bswmclientcenter@yahoo.com*

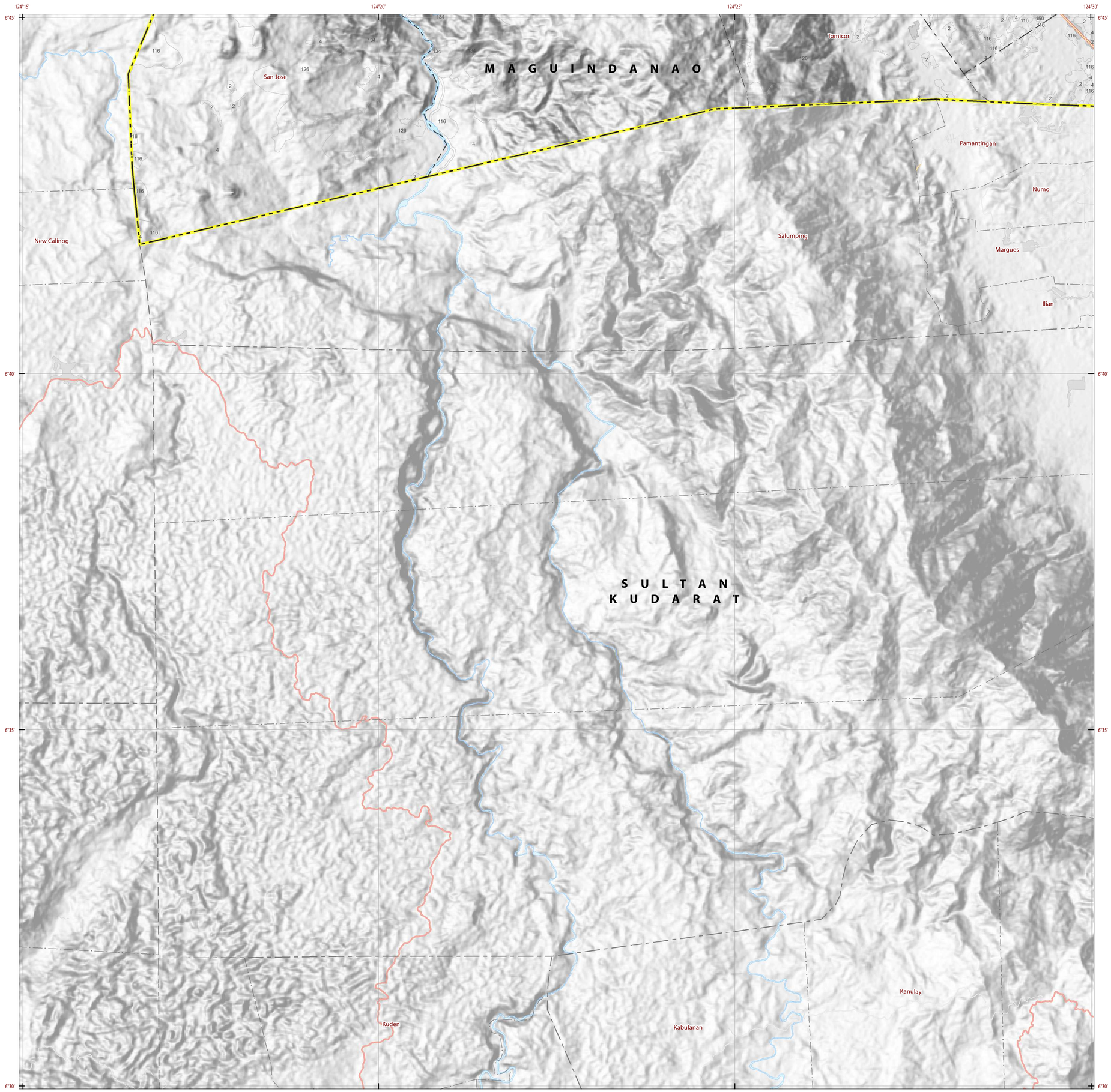

LAND SUITABILITY MAP ARABICA COFFEE

LAND RESOURCES EVALUATION AND SUITABILITY ASSESSMENT OF STRATEGIC PRODUCTION AREAS

N
W E
S

SCALE 1 : 50 000

0 0.5 1 2 3 4 5
Kilometers

0 0.5 1 2 3
Miles

Universal Transverse Mercator Zone 51 N. PRS 1992 Datum
DISCLAIMER : All political boundaries are not authoritative.

LEGEND

SUITABILITY CLASSES

S1 **Highly Suitable** - Land having no significant limitations to sustained application of a given use, or only minor limitations that will not significantly reduce productivity or benefits and will not raise inputs above an acceptable level.

S2 **Moderately Suitable** - Land having limitations which in aggregate are moderately severe for sustained application of a given use; the limitations will reduce productivity or benefits and increase required inputs to the extent that the overall advantage to be gained from the use, although still attractive, will be appreciably inferior to that expected on class S1 land.

S3 **Marginally Suitable** - Land having limitations which in aggregate are severe for sustained application of a given use and will so reduce productivity or benefits, or increase required inputs, that this expenditure will be only marginally justified.

Not Suitable/ Not Relevant

OTHER SIGNS

NGP Areas
Cacao
1 Land limitation
116 Land use

CONVENTIONAL SIGNS

ROADS
Expressway
Trunk line
Primary
Secondary
Tertiary

BOUNDARY
Region
Province
District
Municipality
Barangay

HYDROLOGY
Sea / Shoreline
Lakes / Rivers

PLACES
Capital City / City
Capital Town / Town

LAND USE
Built-up
Fishpond
Mangrove

ADJOINING SHEETS

3814-II

3814-IV | 3814-I | 3914-IV
3814-III | 3814-II | 3914-III

INDEX MAP



MISCELLANEOUS INFORMATION

SOURCES OF INFORMATION : Topographic information taken from NAMRIA Topographic Map at 1:50,000 scale. Land resources information from the Agricultural Land Management and Evaluation Division (ALMED), Soils Survey Division (SSD) and Laboratory Services Division (LSD) of BSWM. Rice areas obtained from the Land Use System (FAO, 2015) and Philippine Rice Information System (PRISM) (IRRI, 2015). Data analysis and compilation through the **Land Resources Evaluation and Suitability Assessment of Strategic Production Areas for Major Commodities Project** implemented by BSWM (2017).

Project Leader : BERNARDO B. PASCUA
GIS and Cartography : IRVIN K. SAMALCA

Funding Agency : Department of Agriculture - Bureau of Agricultural Research (DA-BAR)
Collaborating Agencies : Philippine Council on Agriculture and Fisheries (PCAF)
: Department of Agriculture and Fisheries - ARMM, Department of Agriculture Regional Field Office of Region IX, X, XI, XII and XIII (Caraga)
: Local Government Unit (LGU) of covered provinces and municipalities

Map produced by the Geomatics and Soil Information Technology Division, Bureau of Soils and Water Management (BSWM).
Users noting errors or omissions in this publication are requested to inform the Bureau of Soils and Water Management.

This publication is licensed under a Creative Commons Attribution 4.0 International License. Unless otherwise noted, copyright and any other intellectual property rights, in this publication is owned by the Philippine Government. This publication should be attributed as :

BSWM, 2019. *Land Suitability Map Series for Arabica Coffee of the PROVINCE OF MAGUINDANAO (50,000 Scale)* . CC BY NC SA 4.0.

REPUBLIC OF THE PHILIPPINES
DEPARTMENT OF AGRICULTURE
BUREAU OF SOILS AND WATER MANAGEMENT
SRDC Bldg., Elliptical Road Cor. Visayas Avenue, Diliman, Quezon City 1101
Tel/Fax No. : (+632) 332-9534 E-mail : *bswmclientcenter@yahoo.com*

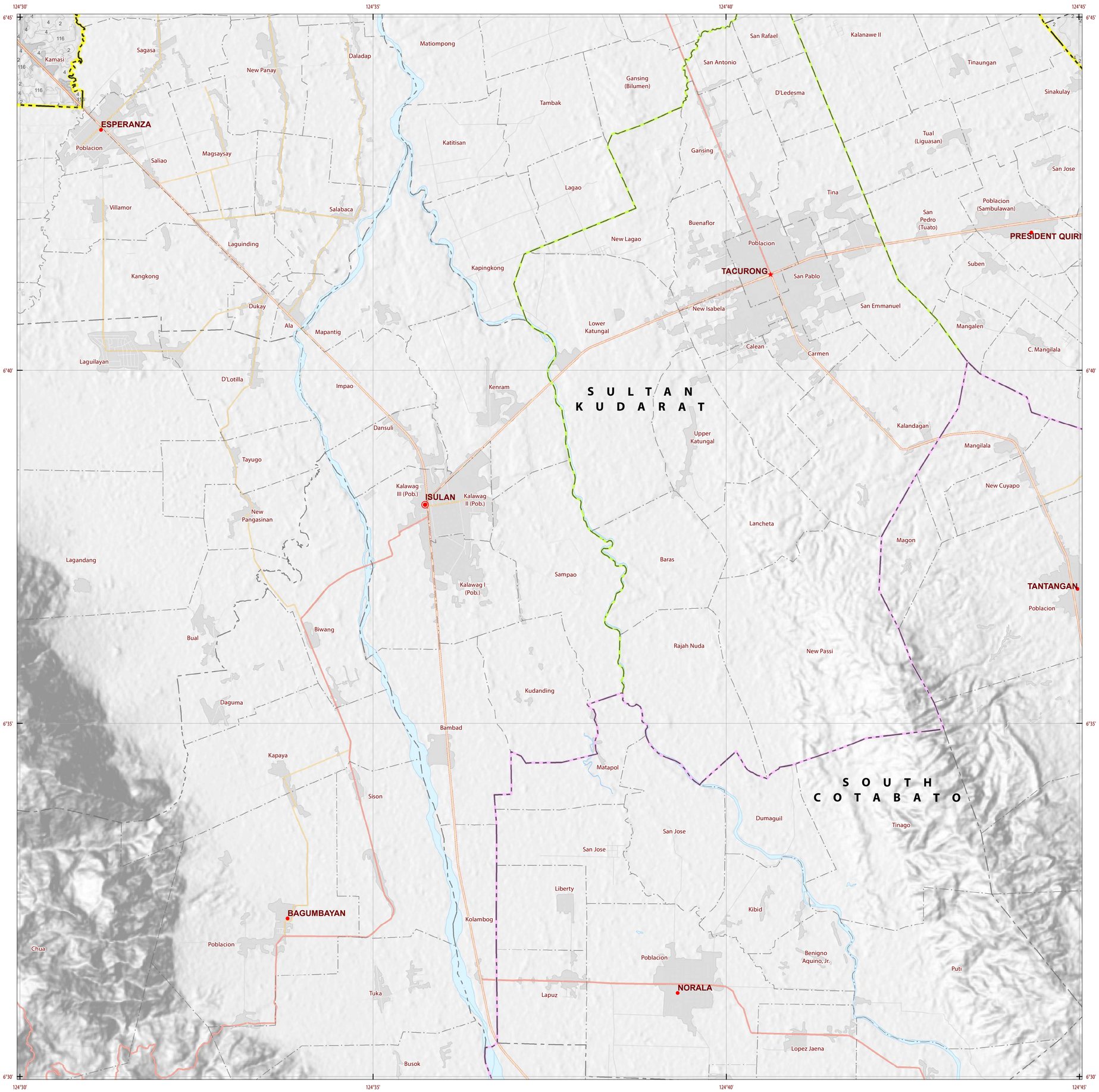

LAND SUITABILITY MAP ARABICA COFFEE

LAND RESOURCES EVALUATION AND SUITABILITY ASSESSMENT OF STRATEGIC PRODUCTION AREAS

N
W E
S

SCALE 1 : 50 000

0 0.5 1 2 3 4 5
Kilometers
0 0.5 1 2 3
Miles

Universal Transverse Mercator Zone 51 N. PRS 1992 Datum
DISCLAIMER : All political boundaries are not authoritative.

LEGEND

SUITABILITY CLASSES

- S1 — **Highly Suitable** - Land having no significant limitations to sustained application of a given use, or only minor limitations that will not significantly reduce productivity or benefits and will not raise inputs above an acceptable level.
- S2 — **Moderately Suitable** - Land having limitations which in aggregate are moderately severe for sustained application of a given use; the limitations will reduce productivity or benefits and increase required inputs to the extent that the overall advantage to be gained from the use, although still attractive, will be appreciably inferior to that expected on class S1 land.
- S3 — **Marginally Suitable** - Land having limitations which in aggregate are severe for sustained application of a given use and will so reduce productivity or benefits, or increase required inputs, that this expenditure will be only marginally justified.
- **Not Suitable/ Not Relevant**

OTHER SIGNS

- NGP Areas
- Cacao
- 1 / 116 — Land limitation / Land use

CONVENTIONAL SIGNS

ROADS
- Expressway
- Trunk line
- Primary
- Secondary
- Tertiary

BOUNDARY
- Region
- Province
- District
- Municipality
- Barangay

HYDROLOGY
- Sea / Shoreline
- Lakes / Rivers

PLACES
- Capital City / City
- Capital Town / Town

LAND USE
- Built-up
- Fishpond
- Mangrove

ADJOINING SHEETS

3914-III

3814-I | 3914-IV | 3914-I
3814-II | 3914-III | 3914-II

INDEX MAP

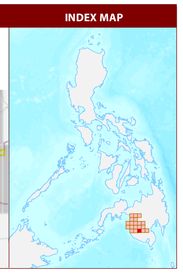

MISCELLANEOUS INFORMATION

SOURCES OF INFORMATION : Topographic information taken from NAMRIA Topographic Map at 1:50,000 scale. Land resources information from the Agricultural Land Management and Evaluation Division (ALMED), Soils Survey Division (SSD) and Laboratory Services Division (LSD) of BSWM. Rice areas obtained from the Land Use System (FAO, 2015) and Philippine Rice Information System (PRISM) (IRRI, 2015). Data analysis and compilation through the **Land Resources Evaluation and Suitability Assessment of Strategic Production Areas for Major Commodities Project** implemented by BSWM (2017).

Project Leader : BERNARDO B. PASCUA
GIS and Cartography : IRVIN K. SAMALCA

Funding Agency : Department of Agriculture - Bureau of Agricultural Research (DA-BAR)
Collaborating Agencies : Philippine Council on Agriculture and Fisheries (PCAF)
: Department of Agriculture and Fisheries - ARMM, Department of Agriculture Regional Field Office of Region IX, X, XI, XII and XIII (Caraga)
: Local Government Unit (LGU) of covered provinces and municipalities

Map produced by the Geomatics and Soil Information Technology Division, Bureau of Soils and Water Management (BSWM).
Users noting errors or omissions in this publication are requested to inform the Bureau of Soils and Water Management.

This publication is licensed under a Creative Commons Attribution 4.0 International License. Unless otherwise noted, copyright and any other intellectual property rights, in this publication is owned by the Philippine Government. This publication should be attributed as :
BSWM, 2019. *Land Suitability Map Series for Arabica Coffee of the PROVINCE OF MAGUINDANAO (50,000 Scale)* . CC BY NC SA 4.0.

REPUBLIC OF THE PHILIPPINES
DEPARTMENT OF AGRICULTURE
BUREAU OF SOILS AND WATER MANAGEMENT
SRDC Bldg., Elliptical Road Cor. Visayas Avenue, Diliman, Quezon City 1101
Tel/Fax No. : (+632) 332-9534 E-mail : *bswmclientcenter@yahoo.com*

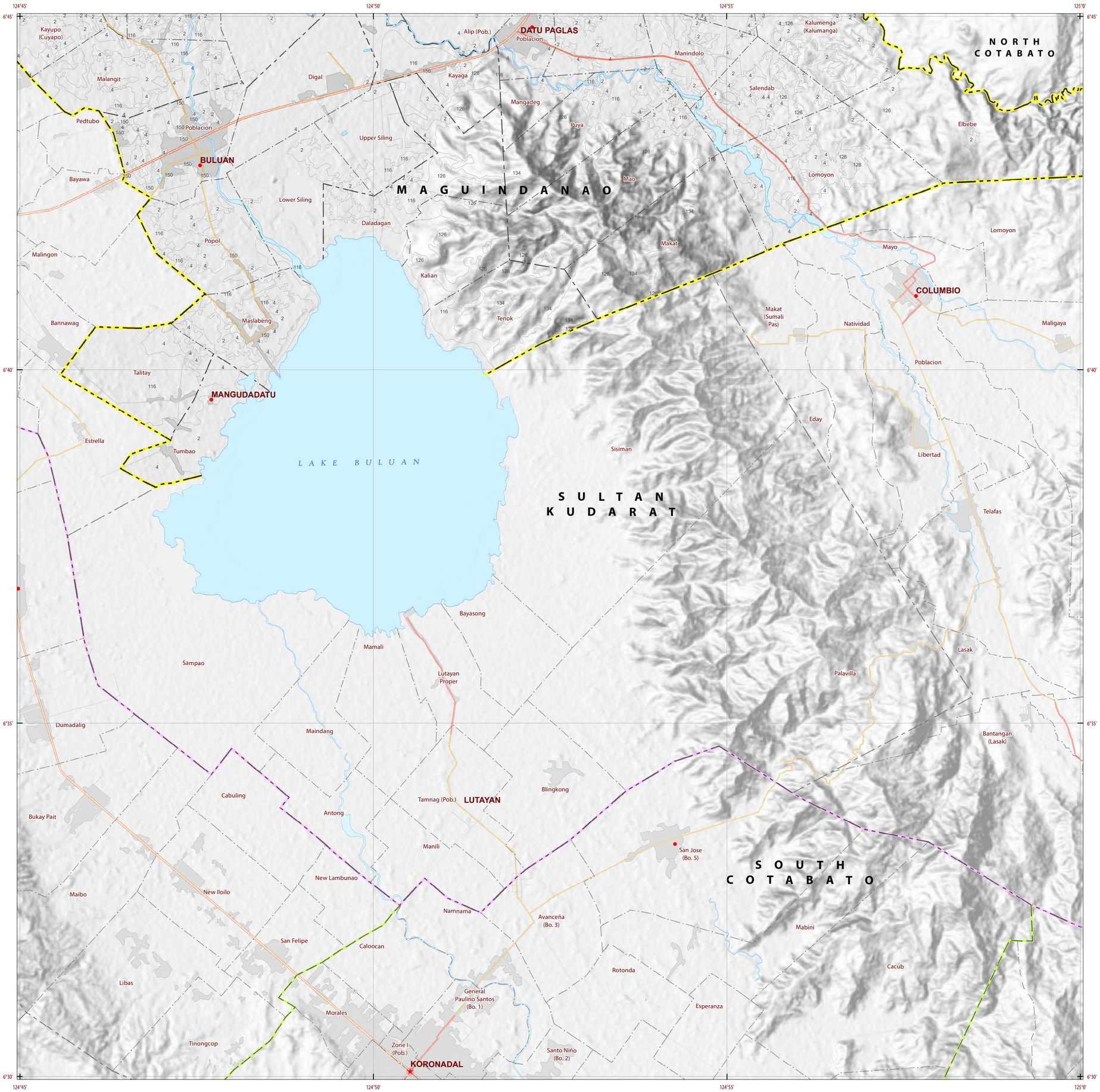

LAND SUITABILITY MAP ARABICA COFFEE

LAND RESOURCES EVALUATION AND SUITABILITY ASSESSMENT OF STRATEGIC PRODUCTION AREAS

N
W E
S

SCALE 1 : 50 000

0 0.5 1 2 3 4 5
Kilometers
0 0.5 1 2 3
Miles

Universal Transverse Mercator Zone 51 N. PRS 1992 Datum
DISCLAIMER : All political boundaries are not authoritative.

LEGEND

SUITABILITY CLASSES

S1 **Highly Suitable** - Land having no significant limitations to sustained application of a given use, or only minor limitations that will not significantly reduce productivity or benefits and will not raise inputs above an acceptable level.

S2 **Moderately Suitable** - Land having limitations which in aggregate are moderately severe for sustained application of a given use; the limitations will reduce productivity or benefits and increase required inputs to the extent that the overall advantage to be gained from the use, although still attractive, will be appreciably inferior to that expected on class S1 land.

S3 **Marginally Suitable** - Land having limitations which in aggregate are severe for sustained application of a given use and will so reduce productivity or benefits, or increase required inputs, that this expenditure will be only marginally justified.

Not Suitable/ Not Relevant

OTHER SIGNS

NGP Areas
Cacao
1 Land limitation
118 Land use

CONVENTIONAL SIGNS

ROADS
Expressway
Trunk line
Primary
Secondary
Tertiary

BOUNDARY
Region
Province
District
Municipality
Barangay

HYDROLOGY
Sea / Shoreline
Lakes / Rivers

PLACES
Capital City / City
Capital Town / Town

LAND USE
Built-up
Fishpond
Mangrove

ADJOINING SHEETS

3914-II

3914-IV | 3914-I
3914-III | 3914-II | 4014-III

INDEX MAP



MISCELLANEOUS INFORMATION

SOURCES OF INFORMATION : Topographic information taken from NAMRIA Topographic Map at 1:50,000 scale. Land resources information from the Agricultural Land Management and Evaluation Division (ALMED), Soils Survey Division (SSD) and Laboratory Services Division (LSD) of BSWM. Rice areas obtained from the Land Use System (FAO, 2015) and Philippine Rice Information System (PRISM) (IRRI, 2015). Data analysis and compilation through the **Land Resources Evaluation and Suitability Assessment of Strategic Production Areas for Major Commodities Project** implemented by BSWM (2017).

Project Leader : BERNARDO B. PASCUA
GIS and Cartography : IRVIN K. SAMALCA

Funding Agency : Department of Agriculture - Bureau of Agricultural Research (DA-BAR)
Collaborating Agencies : Philippine Council on Agriculture and Fisheries (PCAF)
: Department of Agriculture and Fisheries - ARMM, Department of Agriculture Regional Field Office of Region IX, X, XI, XII and XIII (Caraga)
: Local Government Unit (LGU) of covered provinces and municipalities

Map produced by the Geomatics and Soil Information Technology Division, Bureau of Soils and Water Management (BSWM).
Users noting errors or omissions in this publication are requested to inform the Bureau of Soils and Water Management.

This publication is licensed under a Creative Commons Attribution 4.0 International License. Unless otherwise noted, copyright and any other intellectual property rights, in this publication is owned by the Philippine Government. This publication should be attributed as :
BSWM, 2019, *Land Suitability Map Series for Arabica Coffee of the PROVINCE OF MAGUINDANAO (50,000 Scale)* . CC BY NC SA 4.0.

REPUBLIC OF THE PHILIPPINES
DEPARTMENT OF AGRICULTURE
BUREAU OF SOILS AND WATER MANAGEMENT
SRDC Bldg., Elliptical Road Cor. Visayas Avenue, Diliman, Quezon City 1101
Tel/Fax No. : (+632) 332-9534 E-mail : *bswmclientcenter@yahoo.com*

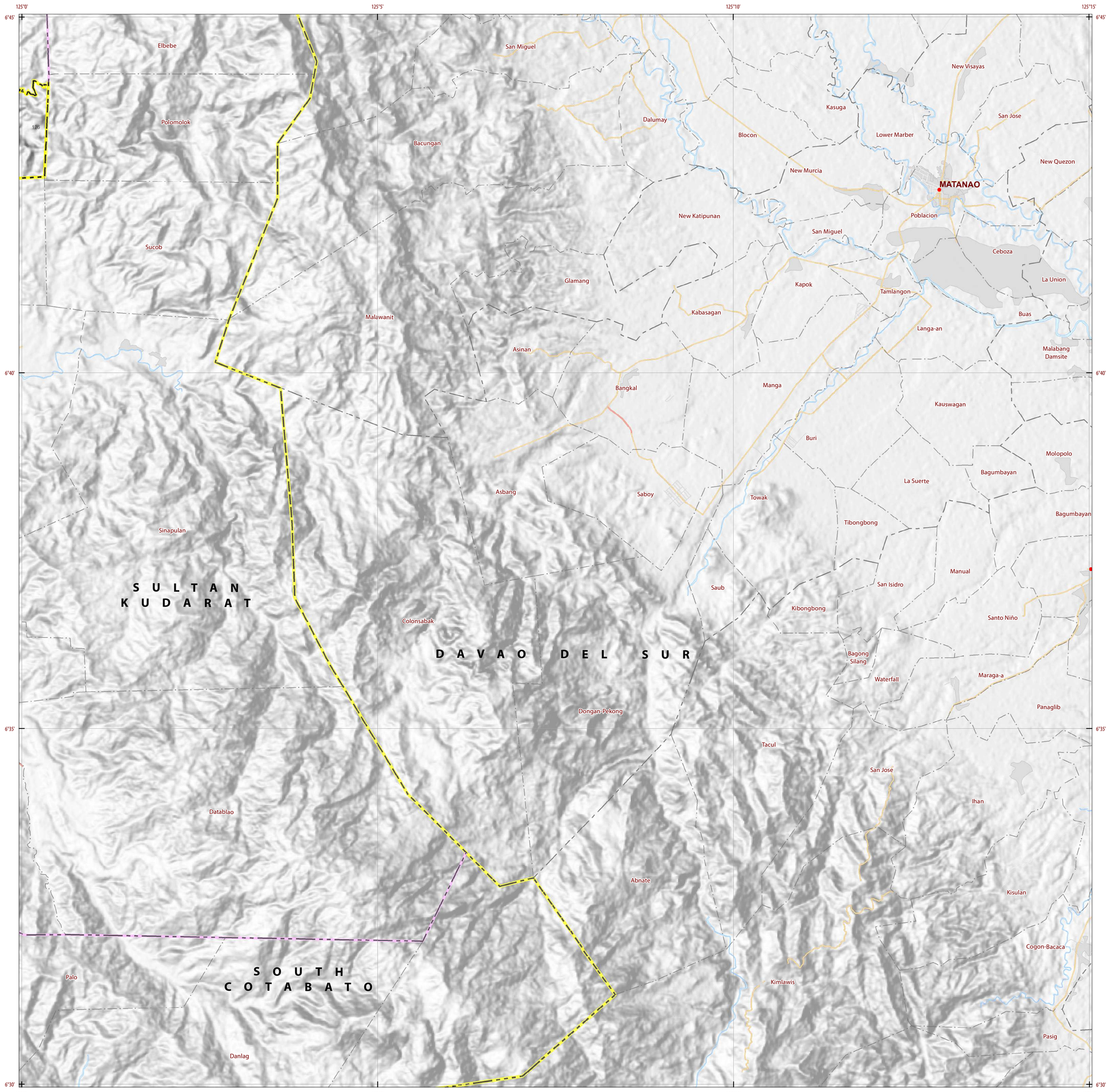

DEPARTMENT OF AGRICULTURE 1898

DEPARTMENT OF AGRICULTURE 1898

LAND SUITABILITY MAP ARABICA COFFEE

LAND RESOURCES EVALUATION AND SUITABILITY ASSESSMENT OF STRATEGIC PRODUCTION AREAS

N W E S

SCALE 1 : 50 000

0 0.5 1 2 3 4 5
Kilometers

0 0.5 1 2 3
Miles

Universal Transverse Mercator Zone 51 N. PRS 1992 Datum
DISCLAIMER : All political boundaries are not authoritative.

LEGEND

SUITABILITY CLASSES

S1 **Highly Suitable** - Land having no significant limitations to sustained application of a given use, or only minor limitations that will not significantly reduce productivity or benefits and will not raise inputs above an acceptable level.

S2 **Moderately Suitable** - Land having limitations which in aggregate are moderately severe for sustained application of a given use; the limitations will reduce productivity or benefits and increase required inputs to the extent that the overall advantage to be gained from the use, although still attractive, will be appreciably inferior to that expected on class S1 land.

S3 **Marginally Suitable** - Land having limitations which in aggregate are severe for sustained application of a given use and will so reduce productivity or benefits, or increase required inputs, that this expenditure will be only marginally justified.

Not Suitable/ Not Relevant

OTHER SIGNS

NGP Areas
Cacao
1 Land limitation
118 Land use

CONVENTIONAL SIGNS

ROADS
Expressway
Trunk line
Primary
Secondary
Tertiary

BOUNDARY
Region
Province
District
Municipality
Barangay

HYDROLOGY
Sea / Shoreline
Lakes / Rivers

PLACES
Capital City / City
Capital Town / Town

LAND USE
Built-up
Fishpond
Mangrove

ADJOINING SHEETS

4014-III

3914-I
3914-II
4014-III

INDEX MAP

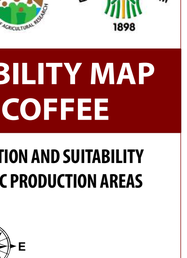

MISCELLANEOUS INFORMATION

SOURCES OF INFORMATION : Topographic information taken from NAMRIA Topographic Map at 1:50,000 scale. Land resources information from the Agricultural Land Management and Evaluation Division (ALMED), Soils Survey Division (SSD) and Laboratory Services Division (LSD) of BSWM. Rice areas obtained from the Land Use System (FAO, 2015) and Philippine Rice Information System (PRISM) (IRRI, 2015). Data analysis and compilation through the **Land Resources Evaluation and Suitability Assessment of Strategic Production Areas for Major Commodities Project** implemented by BSWM (2017).

Project Leader : BERNARDO B. PASCUA
GIS and Cartography : IRVIN K. SAMALCA

Funding Agency : Department of Agriculture - Bureau of Agricultural Research (DA-BAR)
Collaborating Agencies : Philippine Council on Agriculture and Fisheries (PCAF)
: Department of Agriculture and Fisheries - ARMM, Department of Agriculture Regional Field Office of Region IX, X, XI, XII and XIII (Caraga)
: Local Government Unit (LGU) of covered provinces and municipalities

Map produced by the Geomatics and Soil Information Technology Division, Bureau of Soils and Water Management (BSWM).
Users noting errors or omissions in this publication are requested to inform the Bureau of Soils and Water Management.

This publication is licensed under a Creative Commons Attribution 4.0 International License. Unless otherwise noted, copyright and any other intellectual property rights, in this publication is owned by the Philippine Government. This publication should be attributed as :

BSWM, 2019. *Land Suitability Map Series for Arabica Coffee of the PROVINCE OF MAGUINDANAO (50,000 Scale)* . CC BY NC SA 4.0.

REPUBLIC OF THE PHILIPPINES
DEPARTMENT OF AGRICULTURE
BUREAU OF SOILS AND WATER MANAGEMENT
SRDC Bldg., Elliptical Road Cor. Visayas Avenue, Diliman, Quezon City 1101
Tel/Fax No. : (+632) 332-9534 E-mail : *bswmclientcenter@yahoo.com*