

REPUBLIC OF THE PHILIPPINES
DEPARTMENT OF AGRICULTURE
**BUREAU OF SOILS AND
WATER MANAGEMENT**
Elliptical Road Cor. Visayas Ave., Diliman, Quezon City

NUTRIENT STATUS MAP : PHOSPHORUS (Key Rice Areas)

PROVINCE OF LAGUNA

SCALE 1:80,000

0 1 2 4 6 8
Kilometers

Projection : Transverse Mercator
Datum : Luzon 1911
DISCLAIMER : All political boundaries are not authoritative

CONVENTIONAL SIGNS

ROADS

Expressway
Trunk line
Primary
Secondary
Tertiary







BOUNDARY

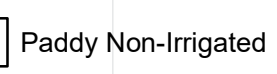
Regional
Provincial
District
Municipal

HYDROLOGY

Rivers / Lake
Shoreline
PLACES
Capital City / City
Capital Town / Town

LEGEND

MAPPING UNIT	DESCRIPTION	AVAILABLE PHOSPHORUS (P) (ppm)		AREA	
		OLSEN	Bray 1	ha	%
	Low	0-2	0-10	5,879	31.93
				7,802	42.38
	Moderately Low	2.1-6.0	10.1-15	169	0.92
				1,266	6.87
	Moderately High	6.1-10	15.1-20	1,262	6.85
				1,971	10.70
	High	10.1-15	20.1-30	60	0.32
				3	0.01
TOTAL				18,410	100.00
	Paddy Irrigated			Paddy Non-Irrigated	



Area estimated based on actual field survey, other information from DA-RFO's, MA's, NIA service area, NAMRIA Land Cover (2010) and BSWM Land Use System Map.

MISCELLANEOUS INFORMATION

SOURCES OF INFORMATION : Topographic information taken from NAMRIA Topographic Map at a scale of 1:50,000. Elevation data taken from SRTM 1 arc-second global dataset (2015). Bathymetry information taken from British Oceanographic Centre. Fertility data gathered through the Bureau of Soils and Water Management (BSWM), National Soil Sampling and Testing for Fertility and Crop Suitability Assessment Project led by the Soil Survey Division (SSD) in 2016.

Users noting errors or omissions in this publication are requested to inform the BSWM, SRDC Bldg., Elliptical Rd. cor. Visayas Avenue, Diliman, Quezon City, Philippines or visit the BSWM website <http://www.bswm.da.gov.ph/>

Copyright © 2016. All rights reserved to the Bureau of Soils and Water Management. No part of this publication may be reproduced, stored in a retrieval system or published without written consent from the BSWM. Prepared and produced by the Geomatics and Soil Information Technology Division, BSWM.

LOCATION MAP

