
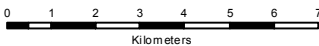


REPUBLIC OF THE PHILIPPINES  
**DEPARTMENT OF AGRICULTURE**  
**BUREAU OF SOILS AND WATER MANAGEMENT**  
Elliptical Road Cor. Visayas Ave., Diliman, Quezon City







**SOIL FERTILITY MAP**  
**(Key Rice Areas)**  
**PROVINCE OF EASTERN SAMAR**



SCALE 1:170,000

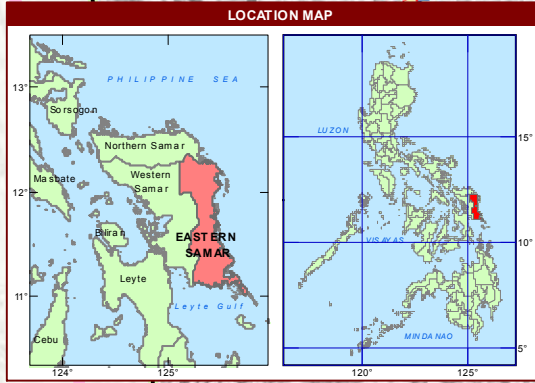
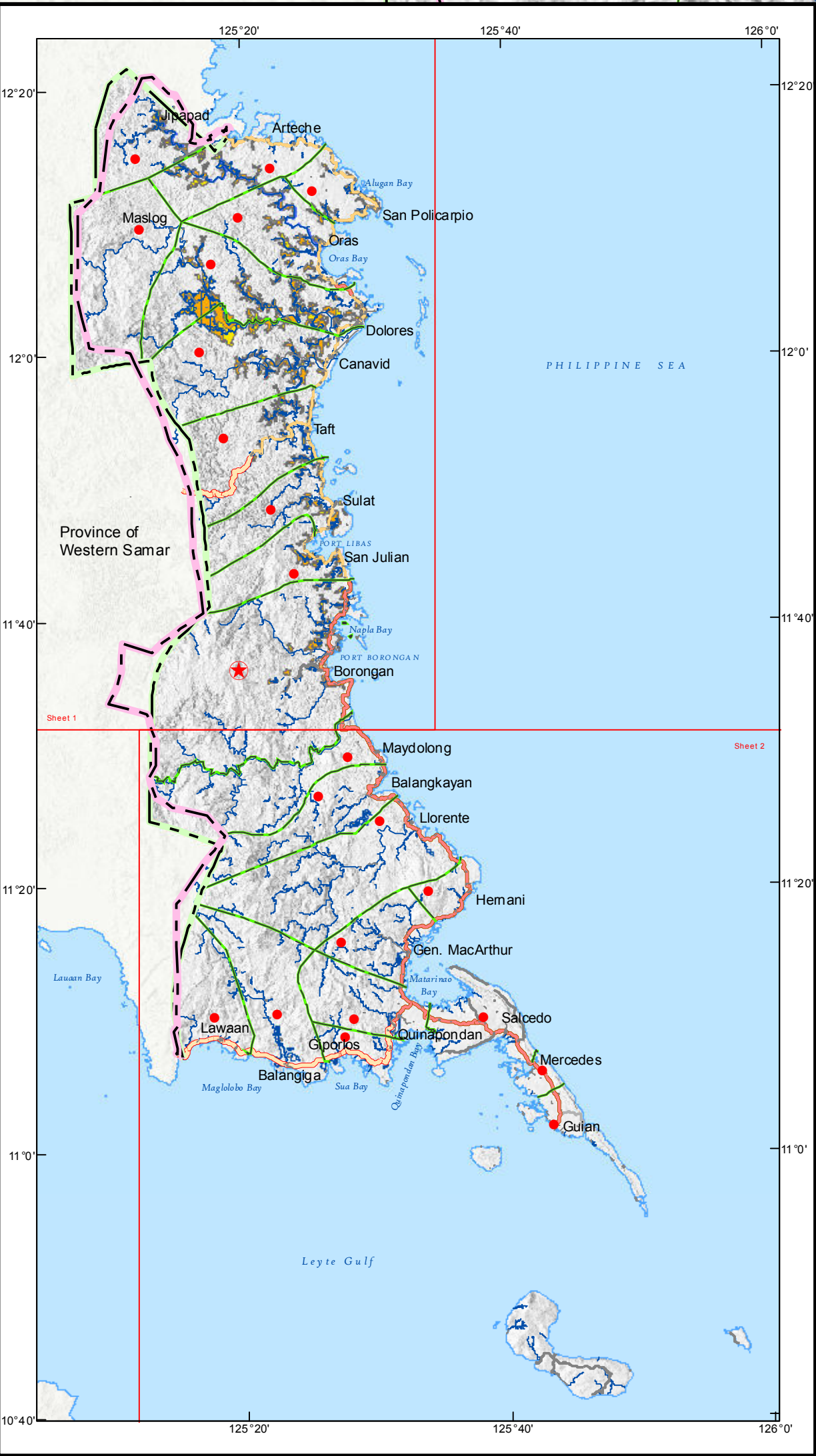














Projection : Transverse Mercator  
Datum : PRS 1992  
DISCLAIMER : All political boundaries are not authoritative

LEGEND			
MAPPING UNIT	DESCRIPTION	AREA	
		ha	%
	Low	-	
		93	0.54
	Moderately Low	1,742	10.02
		11,729	67.49
	Moderately High	261	1.50
		-	-
	High	3,440	19.79
		115	0.66
TOTAL		17,380	100.00
	Paddy Irrigated		Paddy Non-Irrigated

Area estimated based on actual field survey, other information from DA-RFOs, MIs, NIA Service Area, NAMRIA Land Cover (2010) and BSWM Land Use System Map.

Province of Western Samar



CONVENTIONAL SIGNS		
<b>ROADS</b>	<b>BOUNDARY</b>	<b>HYDROLOGY</b>
 Trunk	 2016 Namria Prov'l. Bdry.	 Rivers / Lake
 Primary	 Old NAMRIA Prov'l. Bdry.	<b>PLACES</b>
 Secondary	 Old NAMRIA Mun'l. Bdry.	 Capital City
 Tertiary	 Shoreline	 Town
 Residential		

**MISCELLANEOUS INFORMATION**

SOURCES OF INFORMATION: Topographic information taken from NAMRIA Topographic Map at a scale of 1:50,000. Elevation data taken from: SRTM 1 arc-second global dataset (2015). Bathymetry information taken from British Oceanographic Centre Fertility data gathered through the Soil Health Assessment-National Soil Sampling and Testing Project Phase II led by the Bureau of Soils and Water Management in partnership with the DA-Regional Field Offices (RFOs) and Local Government Units (LGUs).

Users noting errors or omissions in this publication are requested to inform the BSWM, SRDC Bldg., Elliptical Rd., cor. Visayas Avenue, Diliman, Quezon City, Philippines or visit the BSWM website (<http://www.bswm.da.gov.ph>).

Copyright © 2017. All rights reserved to the Bureau of Soils and Water Management. No part of this publication may be reproduced, stored in a retrieval system or published without written consent from the BSWM.

Prepared and produced by the GEOMATICS AND SOIL INFORMATION TECHNOLOGY DIVISION, BSWM.



