

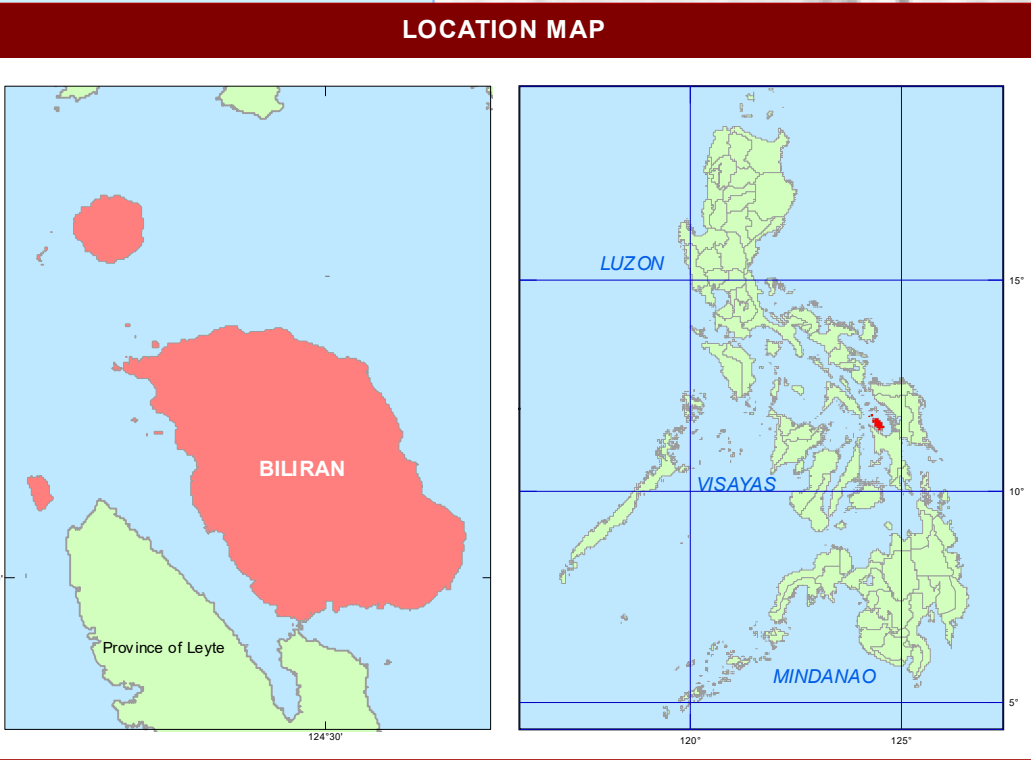


REPUBLIC OF THE PHILIPPINES  
DEPARTMENT OF AGRICULTURE  
**BUREAU OF SOILS AND  
WATER MANAGEMENT**  
Elliptical Road, cor. Visayas Ave., Diliman, Quezon City

SOIL FERTILITY MAP  
( Key Rice Areas )  
  
PROVINCE OF BILIRAN  
  
  
**SCALE 1 : 50 , 000**  
  
  

Projection : Transverse Mercator  
Datum : Luzon 1911  
DISCLAIMER : All political boundaries are not authoritative

LEGEND			
MAPPING UNIT	DESCRIPTION	AREA	
		ha	%
	Low	209	3.45
	Moderately Low	4,573	75.38
	Moderately High	1,182	19.49
	High	102	1.68
TOTAL		6,066	100.00
Area estimated based on actual field survey, other information from DA-RFO's, MA's, NIA Service Area, NAMRIA Land Cover (2010) and BSWM Land Use System Map			



CONVENTIONAL SIGNS		
<b>ROADS</b>	<b>BOUNDARY</b>	<b>HYDROLOGY</b>
Expressway	Regional	Rivers / Lake
Trunk line	Provincial	Shoreline
Primary	District	Corals
Secondary	Municipal	<b>PLACES</b>
Tertiary	Capital City / City	Capital Town / Town

**MISCELLANEOUS INFORMATION**

**SOURCES OF INFORMATION :** Topographic information taken from NAMRIA Topographic Map at a scale of 1:50,000. Elevation data taken from SRTM1 arc-second global dataset (2015). Bathymetry information taken from British Oceanographic Centre. Fertility data gathered through the Bureau of Soils and Water Management (BSWM) National Sampling and Testing for Fertility and Crop Suitability Assessment Project led by the Soils Survey Division (SSD) in 2016.

Users noting errors or omissions in this publication are requested to inform the BSWM SRDC Bldg, Elliptical Rd. cor. Visayas Avenue, Diliman, Quezon City, Philippines or visit the BSWM website (<http://www.bswm.da.gov.ph>).

Copyright © 2016. All rights reserved to the Bureau of Soils and Water Management. No part of this publication may be reproduced, stored in a retrieval system or published without written consent from the BSWM.

Prepared and produced by the GEOMATICS AND SOIL INFORMATION TECHNOLOGY DIVISION, BSWM.