



NUTRIENT STATUS MAP : CALCIUM (Key Rice Areas)

PROVINCE OF ALBAY



SCALE 1:90,000


Projection : Transverse Mercator
Datum : PRS 1992
DISCLAIMER : All political boundaries are not authoritative

LOCATION MAP




LEGEND

MAPPING UNIT	DESCRIPTION	Exchangeable Ca, cmol/kg	AREA	
			ha	%
	Sufficient	>2.0	728	3.04
			16,232	67.73
	Deficient	2 and below	471	1.97
			6,533	27.26
TOTAL			23,964	100.00



Paddy irrigated



Paddy Non - irrigated

Paddy Irrigated Paddy Non-irrigated

Area estimated based on actual field survey, other information from DA-RFO's, MA's MA Service Area, NAARMA Land Cover (2020) and BSWM Land Use System Map.

MISCELLANEOUS INFORMATION

SOURCES OF INFORMATION : Topographic information taken from NAARMA Topographic Map at a scale of 1:50,000. Elevation data taken from SRTM 1 arc-second global dataset (2015). Bathymetry information taken from British Oceanographic Centre. Calcium status data gathered through the Soil Health Assessment - National Soil Sampling and Testing Project Phase I led by the Bureau of Soils and Water Management in partnership with the DA - Regional Field Offices (RFOs) and Local Government Units (LGUs) in 2016.

Users noting errors or omissions in this publication are requested to inform the BSWM, SRDC Building, Elliptical Road, corner Visayas Avenue, Diliman, Quezon City, Philippines or visit the BSWM website (<http://www.bswm.dagrar.gov.ph>).

Copyright © 2018. All rights reserved to the Bureau of Soils and Water Management. No part of this publication may be reproduced, stored in a retrieval system or published without written consent from the BSWM.

Prepared and produced by the Geomatics and Soil Information Technology Division, BSWM.