


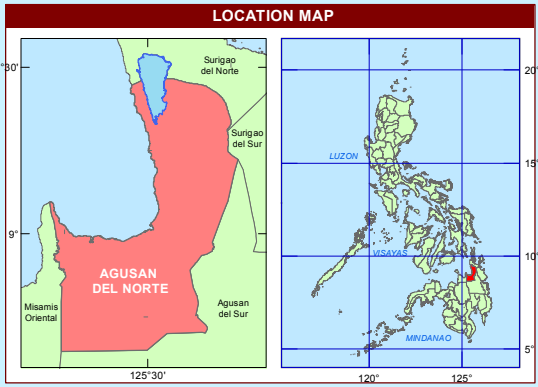
REPUBLIC OF THE PHILIPPINES
DEPARTMENT OF AGRICULTURE
**BUREAU OF SOILS AND
WATER MANAGEMENT**
Elliptical Road Cor. Visayas Ave., Diliman, Quezon City







**NUTRIENT STATUS MAP : PHOSPHOROUS
(Key Rice Areas)**

PROVINCE OF AGUSAN DEL NORTE


SCALE 1:200,000
0 2 4 6 8 10
Kilometers

Projection : Transverse Mercator
Datum PRS 1992
DISCLAIMER : All political boundaries are not authoritative















LEGEND					
MAPPING UNIT	DESCRIPTION	AVAILABLE PHOSPHOROUS (P) (ppm)		AREA	
		Bray 1	OLSEN	ha	%
	Low	0 - 2	0 - 6	6,591	39.23
				2,709	16.13
	Moderately Low	2.1 - 6.0	6.1 - 10	3,707	22.07
				794	4.73
	Moderately High	6.1 - 10	10.1 - 15	1,237	7.36
				325	1.93
	High	10.1 - 15	15.1 - 20	1,285	7.65
				152	0.90
TOTAL				16,800	100.00
 Paddy Irrigated		 Paddy Non - irrigated			

Area estimated based on actual field survey, other information from DA-RFO's, MA's NIA Service Area, NAMRIA Land Cover (2010) and BSWM Land Use System Map.

Province of Misamis Oriental

MISCELLANEOUS INFORMATION
SOURCES OF INFORMATION: Topographic information taken from NAMRIA Topographic Map at a scale of 1:50,000. Elevation data taken from SRTM 1 arc-second global dataset (2015). Bathymetry information taken from British Oceanographic Centre Fertility data gathered through the Soil Health Assessment-National Soil Sampling and Testing Project Phase II led by the Bureau of Soils and Water Management in partnership with the DA-Regional Field Offices (RFOs) and Local Government Units (LGUs).
Users noting errors or omissions in this publication are requested to inform the BSWM, SRDC Bldg., Elliptical Rd., cor. Visayas Avenue, Diliman, Quezon City, Philippines or visit the BSWM website (<http://www.bswm.da.gov.ph>).
Copyright © 2017. All rights reserved to the Bureau of Soils and Water Management. No part of this publication may be reproduced, stored in a retrieval system or published without written consent from the BSWM.
Prepared and produced by the GEOMATICS AND SOIL INFORMATION TECHNOLOGY DIVISION, BSWM.

CONVENTIONAL SIGNS		
ROADS	BOUNDARY	HYDROLOGY
 Expressway	 Regional	 Rivers / Lake
 Trunk line	 Provincial	 Shoreline
 Primary	 Municipal	PLACES
 Secondary		 Capital City / City
 Tertiary		 Capital Town / Town